
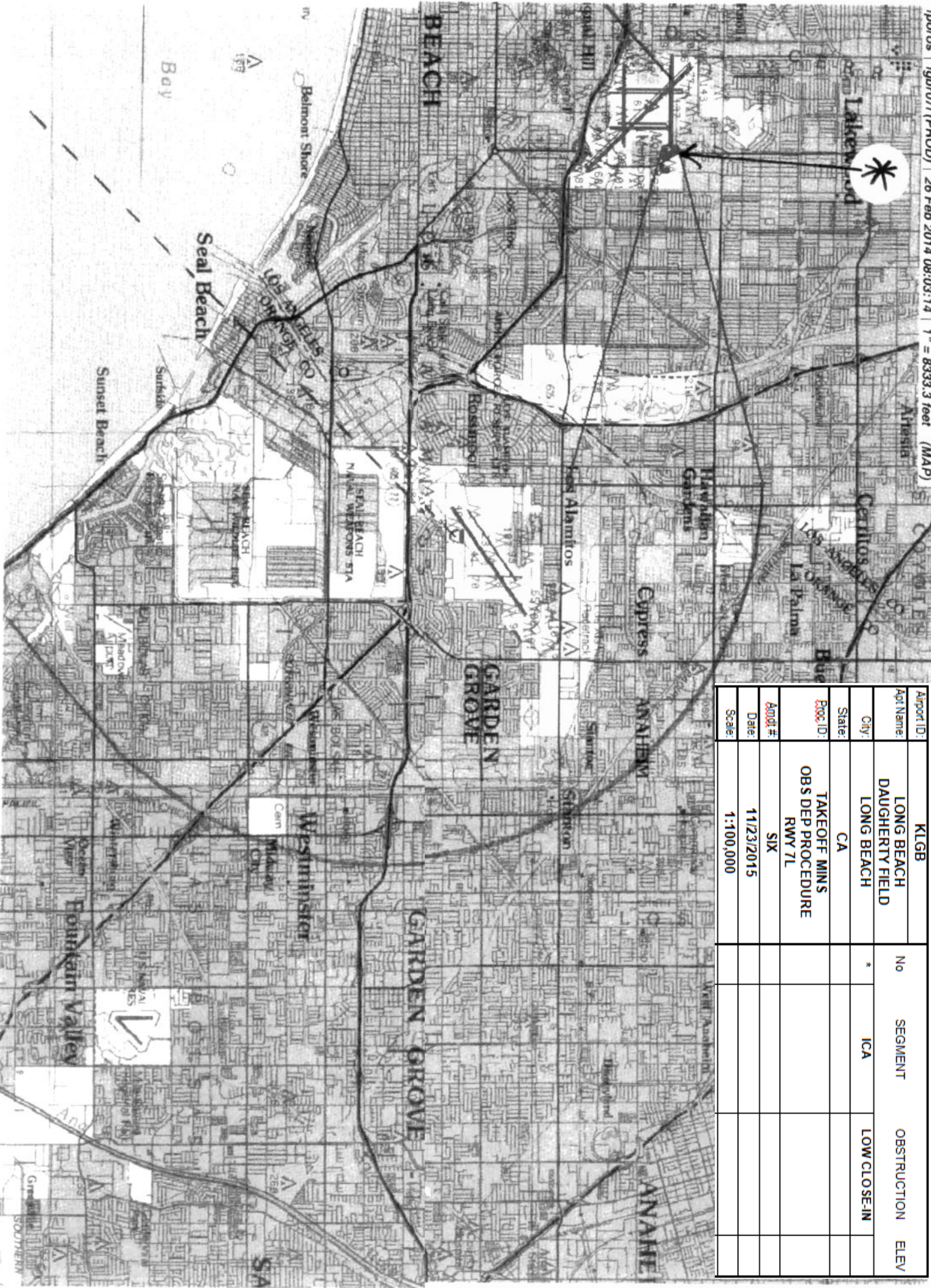


<b>Flight Procedure Tracking Form</b>		<b>Action:</b> FLIGHT CHECK	<b>Task Type:</b> TEXTUAL DP	<b>Date Open:</b> 04/17/2015	<b>Task #:</b> 2015041732233001002	<b>Request #:</b> 20150417322330
<b>Procedure:</b> LONG BEACH CA KLGB AMDT 6			<b>Airport ID:</b> KLGB	<b>Airport:</b> LONG BEACH /DAUGHERTY FIELD/		<b>Reimbursable #:</b> NO
<b>City:</b> LONG BEACH	<b>ST:</b> CA	<b>GPS #:</b>	<b>Estimated Chart Date:</b> 03/31/2016			<b>FICO #:</b> 1160010
<b>Fac ID:</b> N/A		<b>Fac. Type:</b>			<b>Specialist:</b> DAN CAIRNS	
<b>Procedure Review</b>						
	<b>Rec'd</b>	<b>Rel'd</b>	<b>Full Name</b>	<b>Comments</b>		
<b>Lead:</b>	09/14/2015	01/05/2016	TRACEY STILES	<div style="text-align: center;">  </div>		
<b>QA:</b>	01/05/2016	01/06/2016	ERIC HILL			
<b>Liaison:</b>	01/06/2016	01/06/2016	MARY MCDONALD			
<b>Procedure Comments:</b>			<b>Remark Type:</b> INFORMATION			
CONTACT: LONNIE EVERHART, ALLAN WILL, AJV-5430 LEADS, 405.954.4576/6103.  03/29/16: THIS IS A CORRECTED COPY OF THE FORM APPROVED ON 03/17/16. 1. UNDER TAKEOFF MINIMUMS: DELETED RWY 16L/R, 34L/R, NA-ENVIRONMENTAL AND NOISE ABATEMENT. 2. ON HEADER, ADDED STATE (CA).						



Appt ID:	KLGB	No	SEGMENT	OBSTRUCTION	ELEV
Appt Name:	LONG BEACH DAUGHERTY FIELD				
City:	LONG BEACH	*	ICA	LOW CLOSE IN	
State:	CA				
Proc ID:	TAKEOFF MINS OBS DEP PROCEDURE RWY 7L				
Appt #:	SIX				
Date:	11/23/2015				
Scale:	1:100,000				

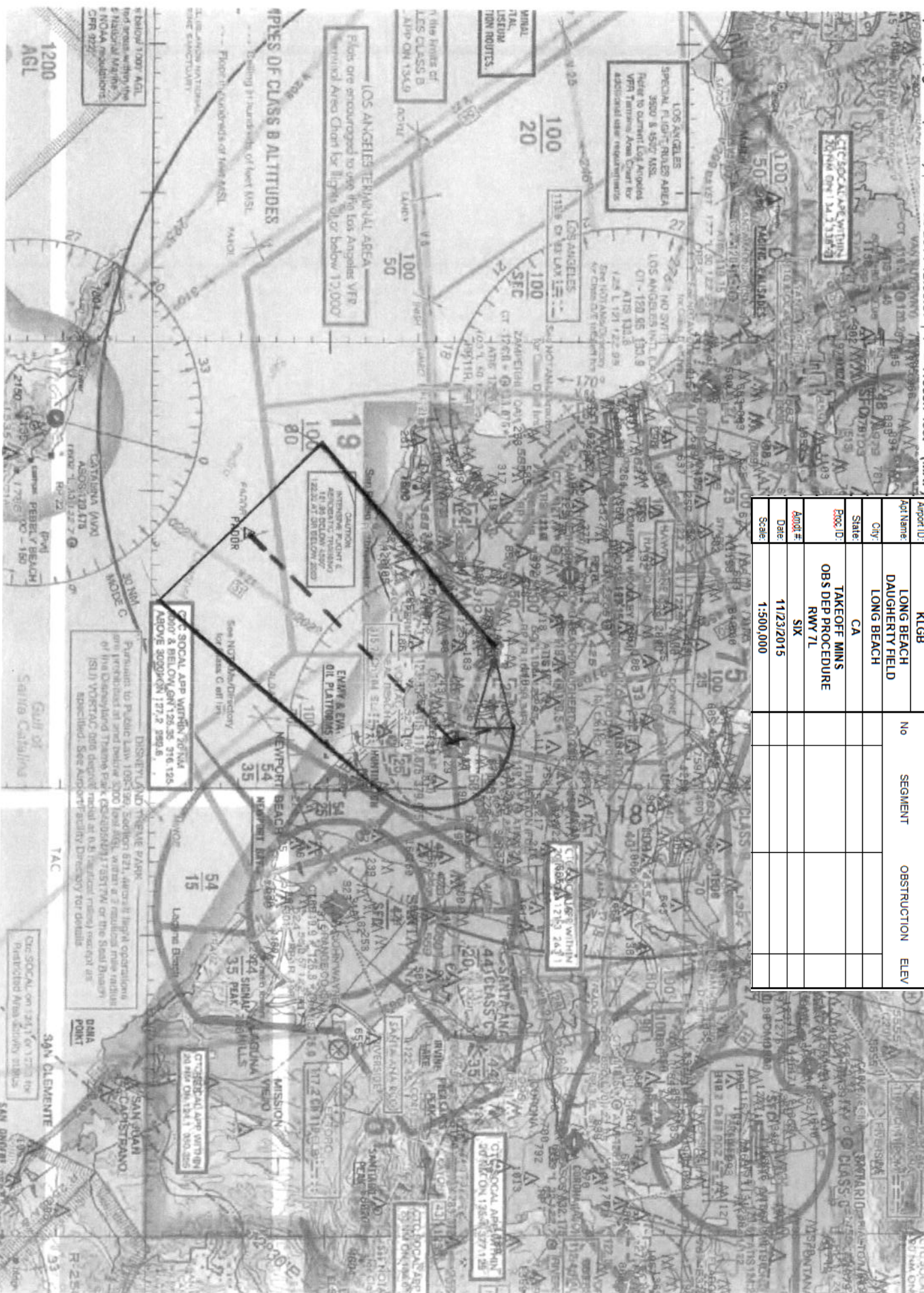


NM  
 FT  
 42000  
 84000  
 126000  
 168000  
 210000  
 252000  
 294000  
 336000  
 378000  
 420000

7  
 14  
 21  
 28  
 35  
 42  
 49  
 56  
 63  
 70

LOS ANGELES  
 SPECIAL FLIGHT ROUTE AREA  
 3500 & 4500 MSL  
 Refer to current Los Angeles VFR Terminal Area Chart for additional user requirements

Appt ID:	KLGB	No	SEGMENT	OBSTRUCTION	ELEV
Appt Name:	LONG BEACH DAUGHTERY FIELD				
City:	LONG BEACH				
State:	CA				
Prop ID:	TAKEOFF MINS OBS DEP PROCEDURE RWY 7L				
Appt #:	SIX				
Date:	11/23/2015				
Scale:	1:500,000				





NM 7 14 21 28 35 42 49  
 FT 42000 84000 126000 168000 210000 252000 294000  
 fporos | lgrbr071 (PROD) | 11 Mar 2014 09:00:35 | 1" = 41666.7 feet (MAP) | Airport ID: KLGB

Apt Name:	LONG BEACH DAUGHERTY FIELD	No	SEGMENT	OBSTRUCTION	ELEV
City:	LONG BEACH	1	DIVERSE A	AAO	10264
State:	CA				
Proc ID:	TAKEOFF MINS OBS DEP PROCEDURE RWY 7L				
Amdt #	SIX				
Date:	11/23/2015				
Scale:	1:500,000				

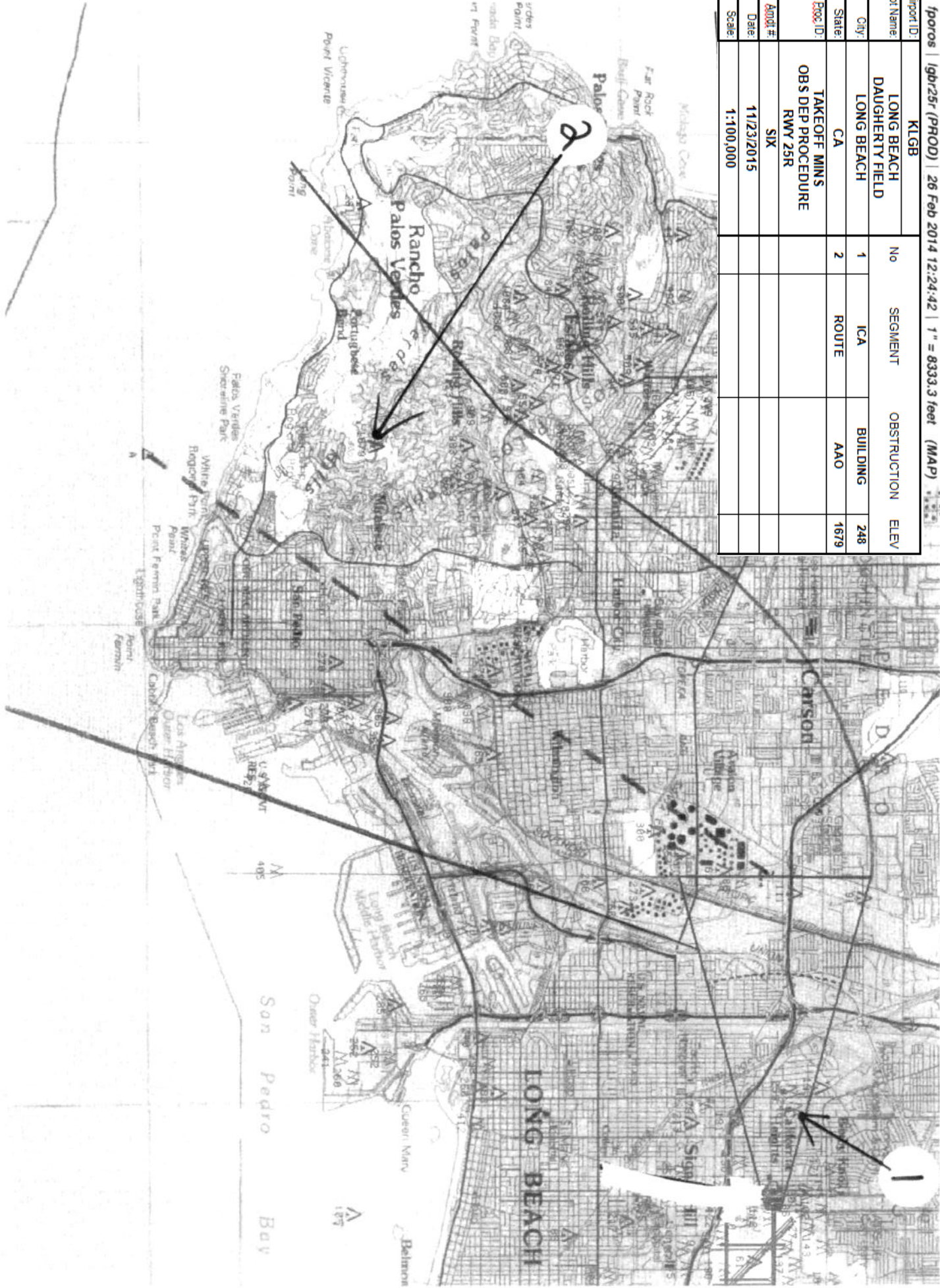




NM 1 2 3 4 5 6 7 8 9 10 11 12 13 14  
 FT 8000 16000 24000 32000 40000 48000 56000 64000 72000 80000

1/poros | 1gb/25r (PROD) | 26 Feb 2014 12:24:42 | 1" = 8333.3 feet (MAP)

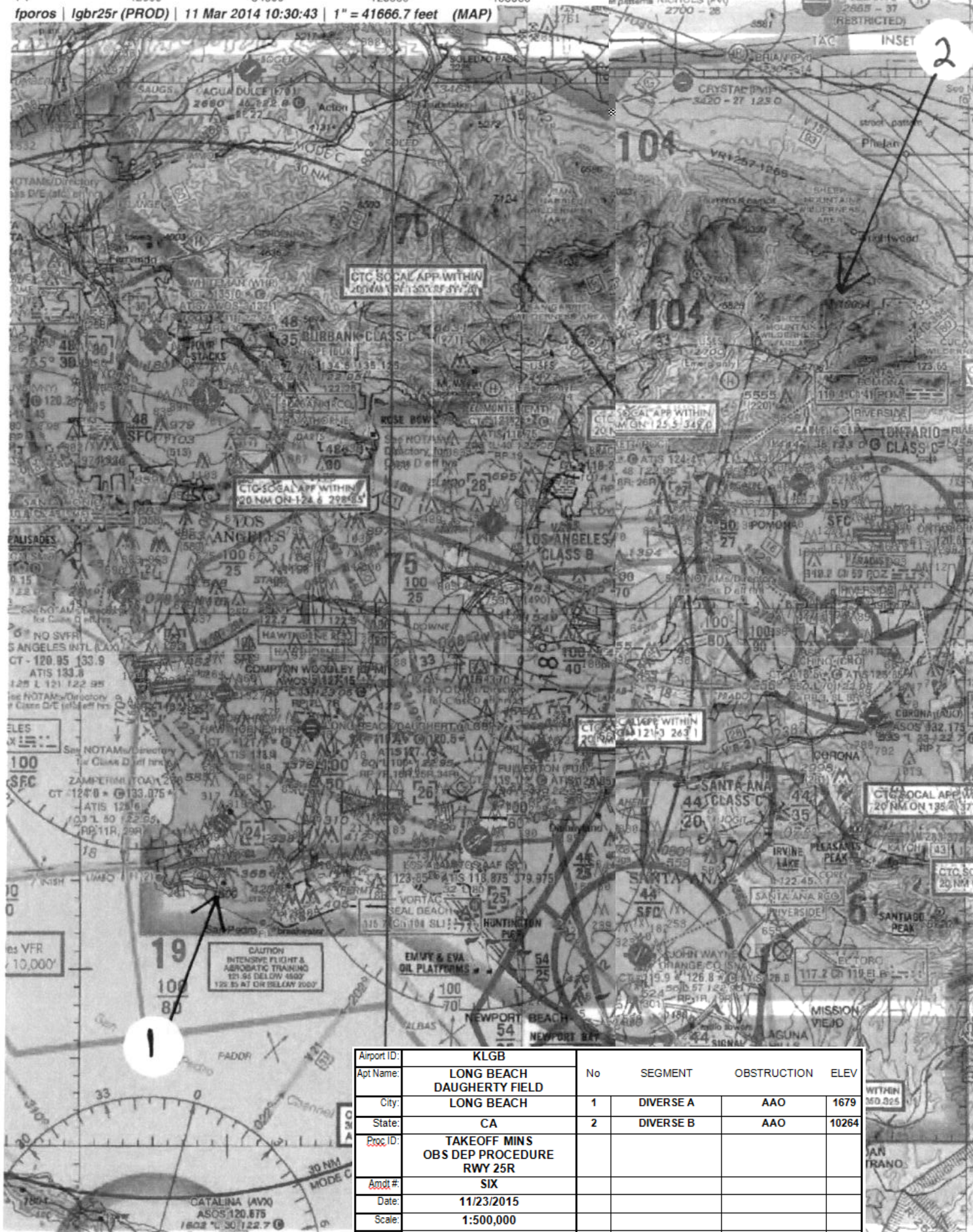
Appt ID:	KLGB			
Appt Name:	LONG BEACH DAUGHERTY FIELD			
City:	LONG BEACH	1	ICA	BUILDING
State:	CA	2	ROUTE	AAO
Route ID:	TAKEOFF MINS OBS DEP PROCEDURE RWY 25R			248 1679
Appt #:	SIX			
Date:	11/23/2015			
Scale:	1:100,000			











Airport ID:	KLGB	No	SEGMENT	OBSTRUCTION	ELEV
Apt Name:	LONG BEACH DAUGHERTY FIELD				
City:	LONG BEACH	1	DIVERSE A	AAO	1679
State:	CA	2	DIVERSE B	AAO	10264
Proc ID:	TAKEOFF MINS OBS DEP PROCEDURE RWY 25R				
Ampt #	SIX				
Date:	11/23/2015				
Scale:	1:500,000				