




Flight Procedure Tracking Form		Action: NEW	Task Type: IAP	Date Open: 09/19/2017	Task #: 2015022016561001003	Request #: 20150220165610
Procedure: RNAV (GPS)-A ORIG			Airport ID: KTRK	Airport: TRUCKEE-TAHOE		Reimbursable #: NO
City: TRUCKEE	ST: CA	GPS #:	Estimated Chart Date: 06/20/2019		FICO #: 1222199	
Fac ID: N/A		Fac. Type:		Specialist: AUSTIN GOTCHER		
Procedure Review						
	Rec'd	Rel'd	Full Name	Comments		
Lead:	09/07/2018	03/07/2019	KISSY MAXFIELD	 <i>Digitally signed by</i>		
QA:	01/25/2019	01/25/2019	TRACEY STILES	 GEORGETTE P BARNETT		
Liaison:	01/25/2019	02/08/2019	MARY MCDONALD	 Apr 12, 2019		
Procedure Comments:			ENROUTE-NON Remark Type: INFORMATION			
PENDING DATA USED FOR KTRK CONTACT: ROBERT HAMILTON 405-954-4608; AJV-5422 POC. 04/11/2019: THIS IS A CORRECTED COPY OF THE FORM APPROVED ON 03/07/2019. 1. ADDED ROUTINE TO REQUIRED EFFECTIVE DATE.						

FIPC BASIC FORM						
PROCEDURE: RNAV (GPS)-A ORIG			AIRPORT NAME: TRUCKEE-TAHOE		AIRPORT ID: KTRK	SPECIAL CONTROL NO: SG-12-115-18
FAC ID: KTRKA		CITY: TRUCKEE			ST: CA	ORIG CHART DATE: 02/28/2019
DFL TYPE: PROC/G	THIRD PARTY: <input type="checkbox"/> YES	EST. TIME ON SITE: 0.5	REIMB. NUMBER:	PTS TASK ID: 2015022016561001003		
PREFLIGHT NOTES						
REVIEWER:					DATE:	
COMMENTS:					CHECK ONE: <input type="checkbox"/> FLT CK REQ <input type="checkbox"/> NFCR <input type="checkbox"/> REJECT <div style="border-top: 1px solid black; display: flex; justify-content: flex-end; width: 100px;"> YES NO </div>	
					<div style="border-top: 1px solid black; display: flex; justify-content: flex-end; width: 100px;"> CPV COMPLETE? X </div>	
PROCEDURE RESULTS						
INSPECTION DATE: 12/27/2018	CREW #: VN235	N #: N56	INSTRUMENT PROCEDURE STATUS: <input checked="" type="checkbox"/> SAT <input type="checkbox"/> SAT W/CHANGES <input type="checkbox"/> UNSAT		ARINC CODING: <input type="checkbox"/> SAT <input checked="" type="checkbox"/> SAT/GOLD <input type="checkbox"/> UNSAT	
FLIGHT INSPECTOR SIGNATURE: thomas e molokie @ 12/27/2018 11:37			PRINTED NAME: MOLOKIE, THOMAS EDWARD			NOTAM INITIATED? <input type="checkbox"/> YES <input checked="" type="checkbox"/> NO
FLIGHT INSPECTOR REMARKS: Flown satisfactory as submitted.						
IN-FLIGHT OBSTACLE REPORT						
OBSTRUCTION ID #:	COORDINATES OR LOCATION:	GNSS ALTITUDE (MSL):	BAROMETRIC ALTITUDE (MSL):	HEIGHT ABOVE GROUND LEVEL:		

APP CRS	Rwy Idg	7000
058°	TDZE	N/A
	Apt Elev	5904

RNAV (GPS)-A
TRUCKEE-TAHOE (TRK)

RNP APCH.	MISSED APPROACH: (Do not exceed 200 KIAS until KEBTE) Climb to 7800 then climbing left turn to 12000 direct KEBTE and track 282° to LEKYI and hold, continue climb-in-hold 12000.
▼ ▲ NA Circling NA for Cat C south of Rwy 29 and east of Rwy 2. Procedure NA at night. When local altimeter setting not received, procedure NA.	

AWOS-3PT 118.0	OAKLAND CENTER 127.95 316.1	TRUCKEE TOWER ★ 120.575 (CTAF) 0	GND CON 118.3	UNICOM 122.95
-------------------	--------------------------------	-------------------------------------	------------------	------------------

