


Flight Procedure Tracking Form		Action: FLIGHT CHECK	Task Type: SID	Date Open: 04/10/2015	Task #: 2015020613444801001	Request #: 20150206134448
Procedure: SID GEORGETOWN ONE GEORGETOWN DE KGED			Airport ID: KGED	Airport: DELAWARE COASTAL		Reimbursable #: NO
City: GEORGETOWN	ST: DE	GPS #:	Estimated Chart Date: 11/10/2016		FICO #:	
Fac ID: N/A		Fac. Type:		Specialist: JOHN THORNTON		
Procedure Review						
	Rec'd	Rel'd	Full Name	Comments		
Lead:	04/07/2016	06/10/2016	DONALD LANIER	<div style="border: 1px solid green; padding: 5px; text-align: center;"> APPROVED <i>By Eugene J Newton at 1:08 pm, Jun 21, 2016</i> </div>		
QA:	06/10/2016					
Liaison:						
Procedure Comments:			ENROUTE	Remark Type: INFORMATION		
MAGVAR 12W (EY 2000) USED IN DEVELOPMENT OF PROCEDURE.						
CONTACT MANAGER: DON LANIER 405.954.8242 OR MARLON ROBINSON 405.954.3636.						

FIPC BASIC FORM						
PROCEDURE: SID,GEORGETOWN,ONE,GEORGETOWN,DE,KGED,!			AIRPORT NAME: DELAWARE COASTAL		AIRPORT ID: KGED	SPECIAL CONTROL NO: YP-07-065-16
FAC ID: GED1		CITY: GEORGETOWN			ST: DE	ORIG CHART DATE: 11/10/2016
DFL TYPE: PROC/T	THIRD PARTY: <input type="checkbox"/> YES	EST. TIME ON SITE: 0.4	REIMB. NUMBER:	PTS TASK ID: 2015020613444801001		
PREFLIGHT NOTES						
REVIEWER:					DATE:	
COMMENTS:					CHECK ONE: <input type="checkbox"/> FLT CK REQ <input type="checkbox"/> NFCR <input type="checkbox"/> REJECT	
						YES
					CPV COMPLETE? <input checked="" type="checkbox"/> X <input type="checkbox"/> NO	
PROCEDURE RESULTS						
INSPECTION DATE: 08/15/2016	CREW #: VN053	N #: N71	INSTRUMENT PROCEDURE STATUS: <input checked="" type="checkbox"/> SAT <input type="checkbox"/> SAT W/CHANGES <input type="checkbox"/> UNSAT		ARINC CODING: <input type="checkbox"/> SAT <input checked="" type="checkbox"/> SAT/GOLD <input type="checkbox"/> UNSAT	
FLIGHT INSPECTOR SIGNATURE: durley j felder @ 08/16/2016 08:59			PRINTED NAME: FELDER, DURLEY JAN			NOTAM INITIATED? <input type="checkbox"/> YES <input checked="" type="checkbox"/> NO
FLIGHT INSPECTOR REMARKS: Departure climb out change checked sat.						
IN-FLIGHT OBSTACLE REPORT						
OBSTRUCTION ID #:	COORDINATES OR LOCATION:	GNSS ALTITUDE (MSL):	BAROMETRIC ALTITUDE (MSL):	HEIGHT ABOVE GROUND LEVEL:		

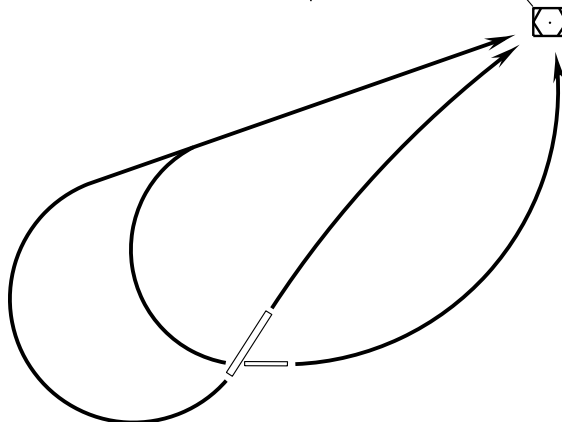
GEORGETOWN ONE DEPARTURE

DELAWARE COASTAL (GED)
GEORGETOWN, DELAWARE

DOVER APP CON
132.425 257.875
DOVER CLNC DEL
125.55
UNICOM
123.0
ASOS
118.375

WATERLOO
112.6 ATR 
Chan 73
N38°48.59'-W75°12.68'
L-34-36, H-10-12

TOP ALTITUDE:
2000



PROTOTYPE-NOT FOR NAVIGATION

TAKEOFF OBSTACLES

Rwy 04: Trees beginning 7' from DER, 459' left of centerline, up to 74' AGL/118' MSL.

Tree 2322' from DER, 428' right of centerline, 61' AGL/109' MSL.

Tree 5161' from DER, 710' left of centerline, 180' MSL.

Rwy 10: Vehicle on road 94' from DER, 446' left of centerline, 15' AGL/59' MSL.

Trees and pole beginning 443' from DER, 87' left of centerline, up to 100' AGL/144' MSL.

Trees beginning 641' from DER, 109' right of centerline, up to 100' AGL/144' MSL.

Tree 3732' from DER, 37' left of centerline, 100' AGL/149' MSL.

Rwy 22: Tree 2035' from DER, 781' left of centerline, 172' MSL.

Tower 1 NM from DER, 465' left of centerline, 215' MSL.

Rwy 28: Trees beginning 358' from DER, 567' left of centerline, up to 100' AGL/149' MSL.

Trees beginning 1299' from DER, 686' right of centerline, up to 100' AGL/149' MSL.

Trees beginning 1595' from DER, 647' right of centerline, up to 100' AGL/154' MSL.

Trees beginning 1892' from DER, crossing centerline, up to 100' AGL/154' MSL.

Tank 4498' from DER, 219' right of centerline, 180' MSL.

TAKEOFF MINIMUMS

Rwys 4, 10, 28: Standard.

Rwy 22: 200-1¼ or standard with a minimum climb of 201' per NM to 300, or alternatively with standard takeoff minimums and a normal 200' per NM climb gradient, takeoff must occur no later than 1100' prior to DER.

NOTE: Chart not to scale.



DEPARTURE ROUTE DESCRIPTION

TAKEOFF RUNWAY 4: Turn right direct ATR VOR/DME, thence . . .

TAKEOFF RUNWAY 10: Turn left direct ATR VOR/DME, thence . . .

TAKEOFF RUNWAY 22: Turn right direct ATR VOR/DME, thence . . .

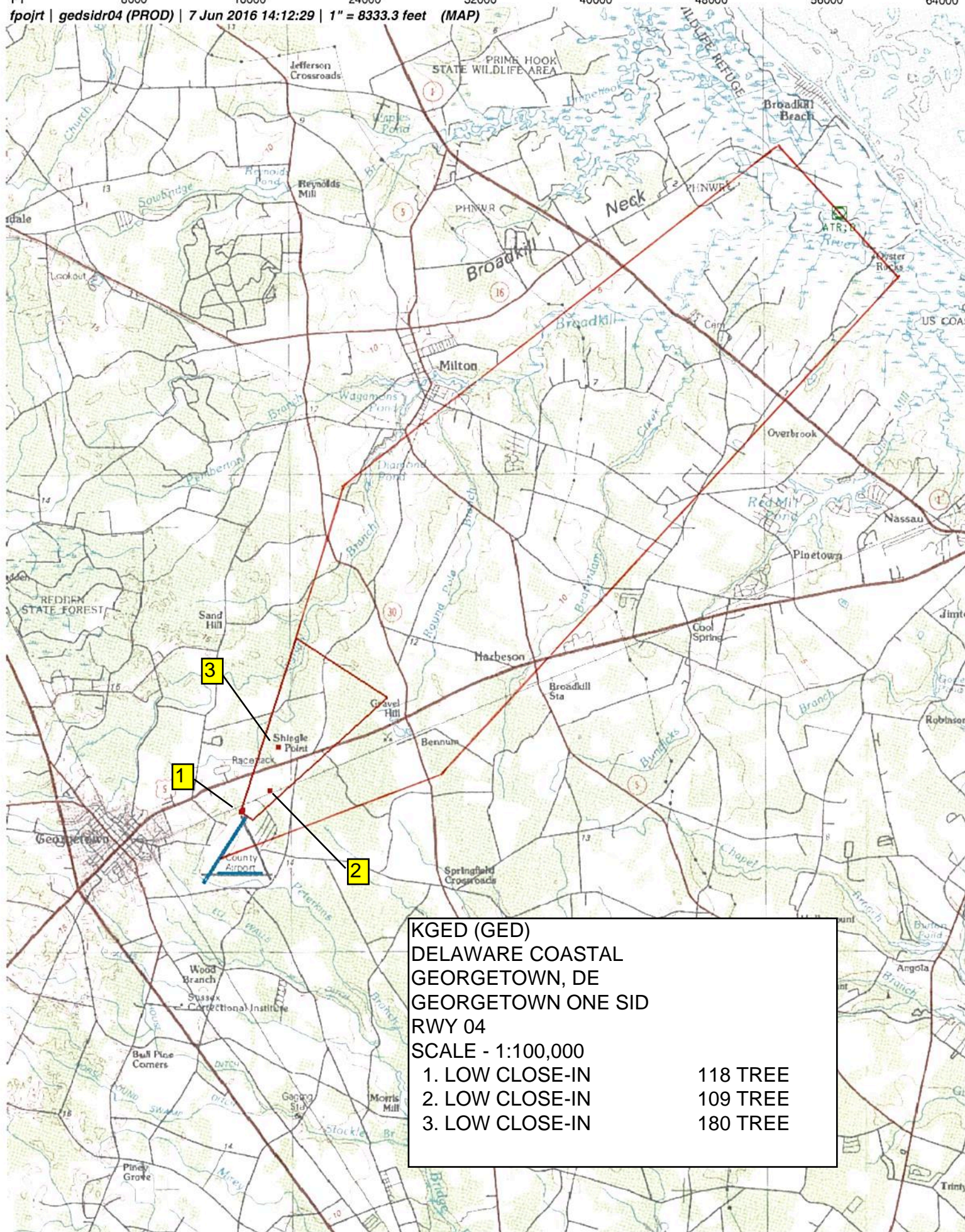
TAKEOFF RUNWAY 28: Turn right direct ATR VOR/DME, thence . . .

. . . Maintain 2000. Expect clearance to filed altitude three (3) minutes after departure.



NM 1 2 3 4 5 6 7 8 9 10
FT 8000 16000 24000 32000 40000 48000 56000 64000

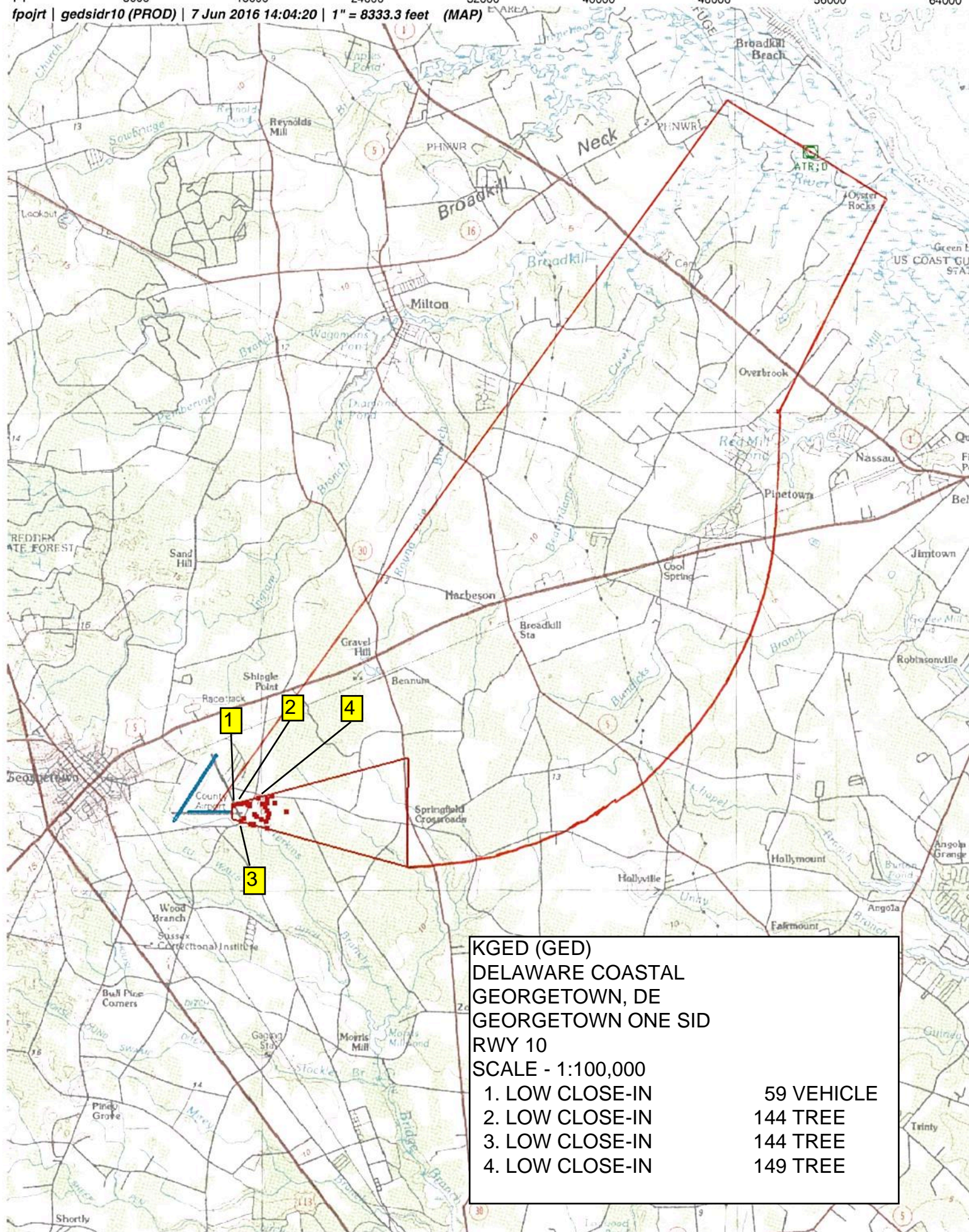
fpojr | gedsidr04 (PROD) | 7 Jun 2016 14:12:29 | 1" = 8333.3 feet (MAP)





NM 1 2 3 4 5 6 7 8 9 10
FT 8000 16000 24000 32000 40000 48000 56000 64000

fpoirt | gedsidr10 (PROD) | 7 Jun 2016 14:04:20 | 1" = 8333.3 feet (MAP)



KGED (GED)
 DELAWARE COASTAL
 GEORGETOWN, DE
 GEORGETOWN ONE SID
 RWY 22
 SCALE - 1:500,000

