
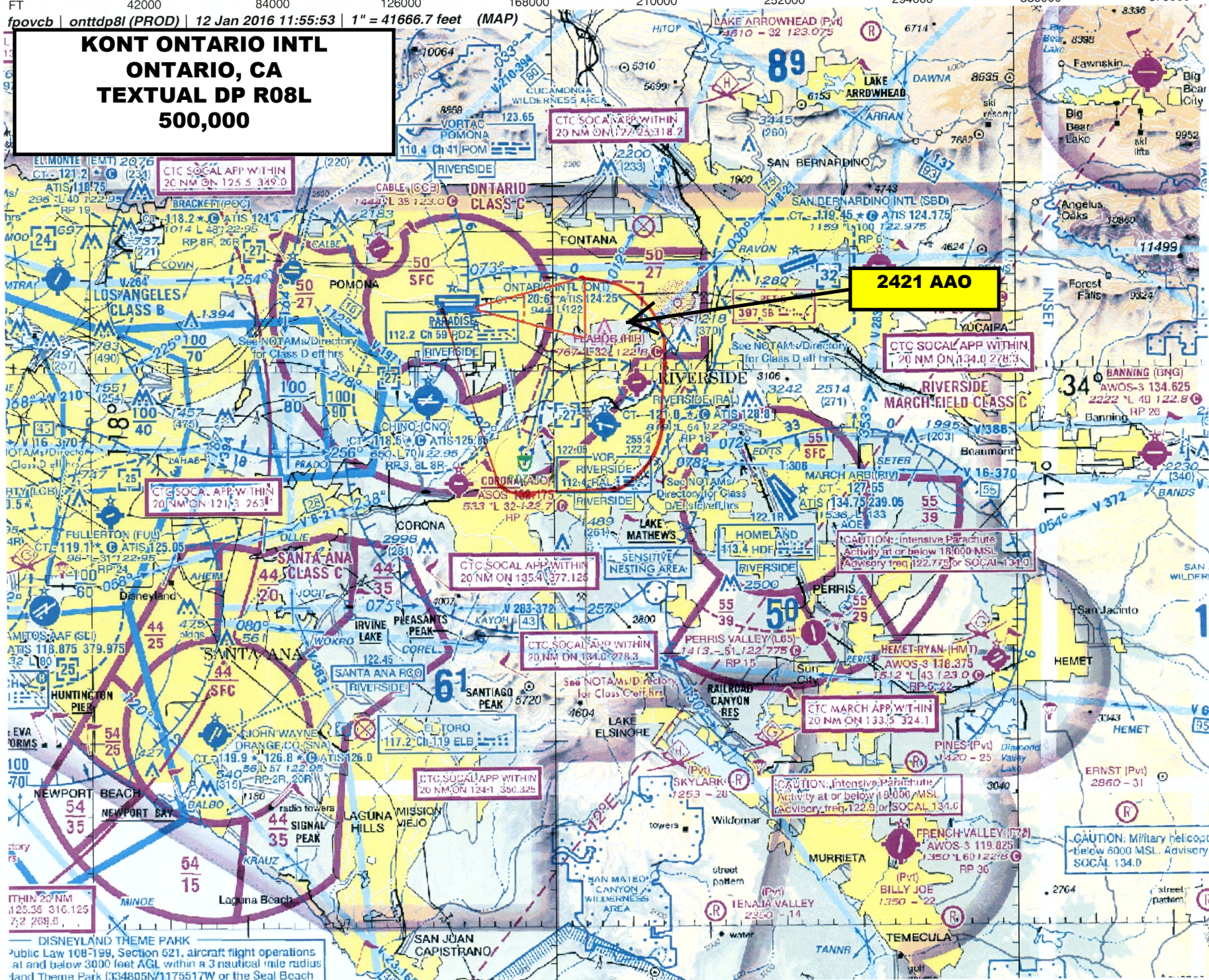


Flight Procedure Tracking Form		Action: FLIGHT CHECK	Task Type: TEXTUAL DP	Date Open: 11/03/2015	Task #: 2015011632914801007	Request #: 20150116329148
Procedure: ONTARIO CA KONT AMDT 9			Airport ID: KONT	Airport: ONTARIO INTL		Reimbursable #: NO
City: ONTARIO	ST: CA	GPS #:	Estimated Chart Date: 05/26/2016		FICO #:	
Fac ID: N/A		Fac. Type:		Specialist: VICTOR BOONE		
Procedure Review						
	Rec'd	Rel'd	Full Name	Comments		
Lead:	12/04/2015			<div style="text-align: center;">  <div style="border: 2px solid green; padding: 5px; display: inline-block;"> APPROVED <i>By Eugene J Newton at 2:02 pm, Mar 01, 2016</i> </div> </div>		
QA:						
Liaison:						
Procedure Comments:			Remark Type: INFORMATION			
ASSIGNED MAG/VAR: KONT: OLD 14E - NEW 12E. PENDING DATA USED FOR KEKO AIRPORT, RUNWAYS. ACTIVE DATA USED FOR PDZ NAVAID. DIGITAL PROCESS CONTACT: ALLAN WILL/JOHNNIE BAKER, LEAD, 405.954.6103/5148.						

KONT ONTARIO INTL
ONTARIO, CA
TEXTUAL DP R08L
500,000



DISNEYLAND THEME PARK
Public Law 108-199, Section 521, aircraft flight operations
at and below 3000 feet AGL within a 3 nautical mile radius
of Theme Park (334805N/1175517W) or the Seal Beach

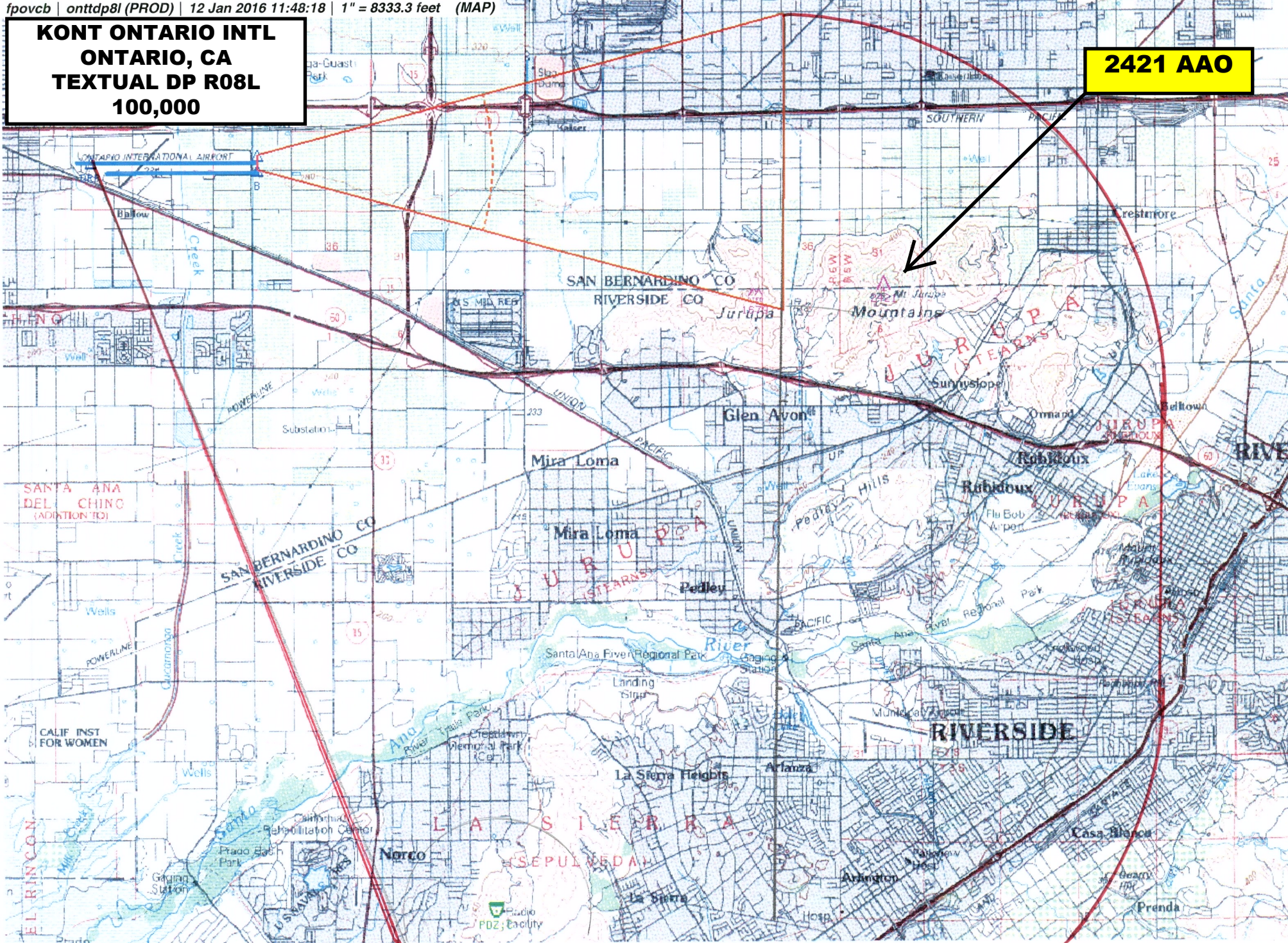
NM 1 2 3 4 5 6 7 8 9 10 11 12 13 14

FT 8000 16000 24000 32000 40000 48000 56000 64000 72000 80000

fpovcb | onttdp8l (PROD) | 12 Jan 2016 11:48:18 | 1" = 8333.3 feet (MAP)

KONT ONTARIO INTL
ONTARIO, CA
TEXTUAL DP R08L
100,000

2421 AAO



fpovcb | ontdp8r (PROD) | 12 Jan 2016 12:34:41 | 1" = 41666.7 feet (MAP)

**KONT ONTARIO INTL
ONTARIO, CA
TEXTUAL DP R08R
500,000**

2421 AAO

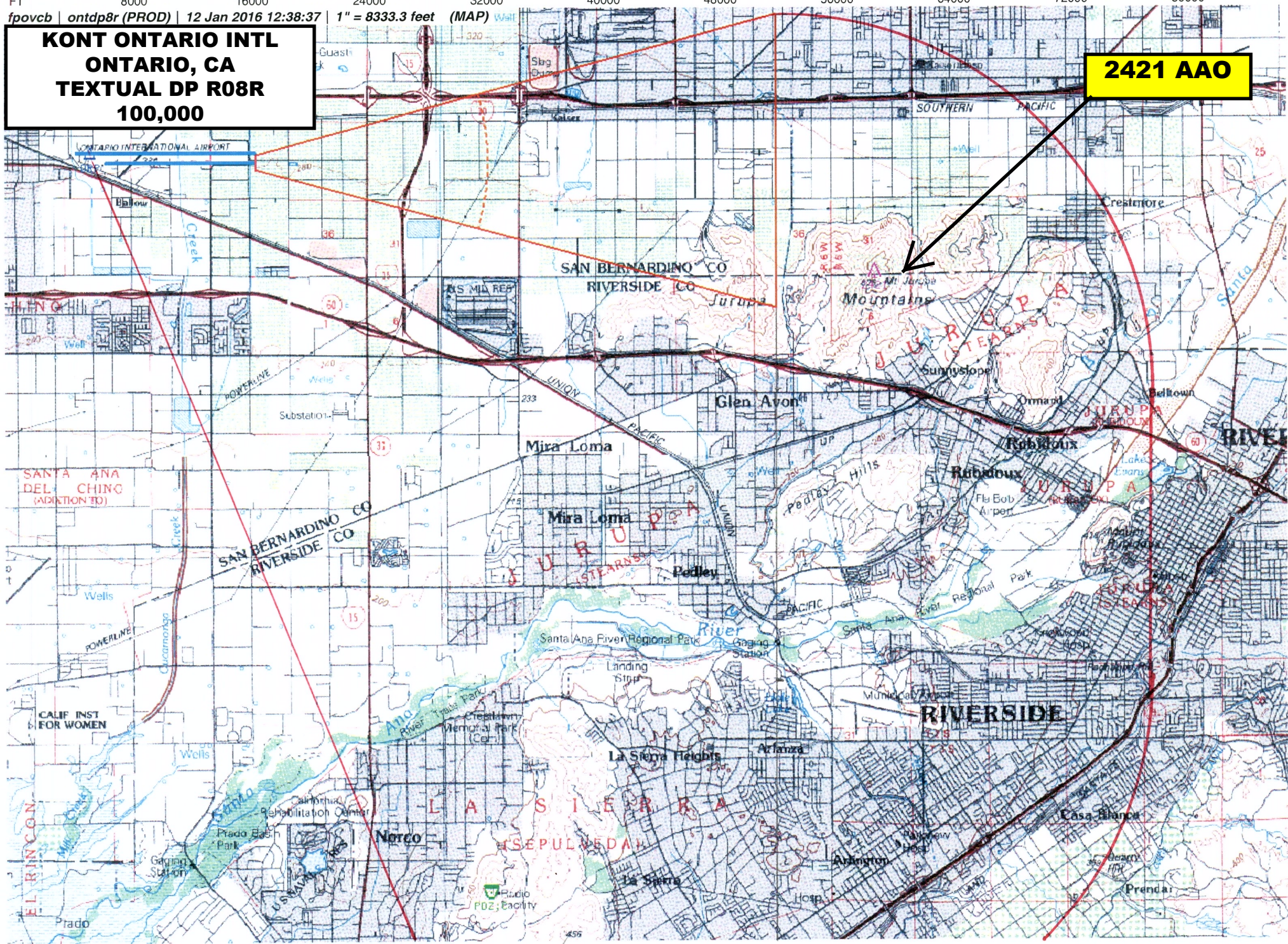
DISNEYLAND THEME PARK
Pursuant to Public Law 105-199, Section 521, aircraft flight operations are prohibited at and below 3000 feet AGL within a 3 nautical mile radius

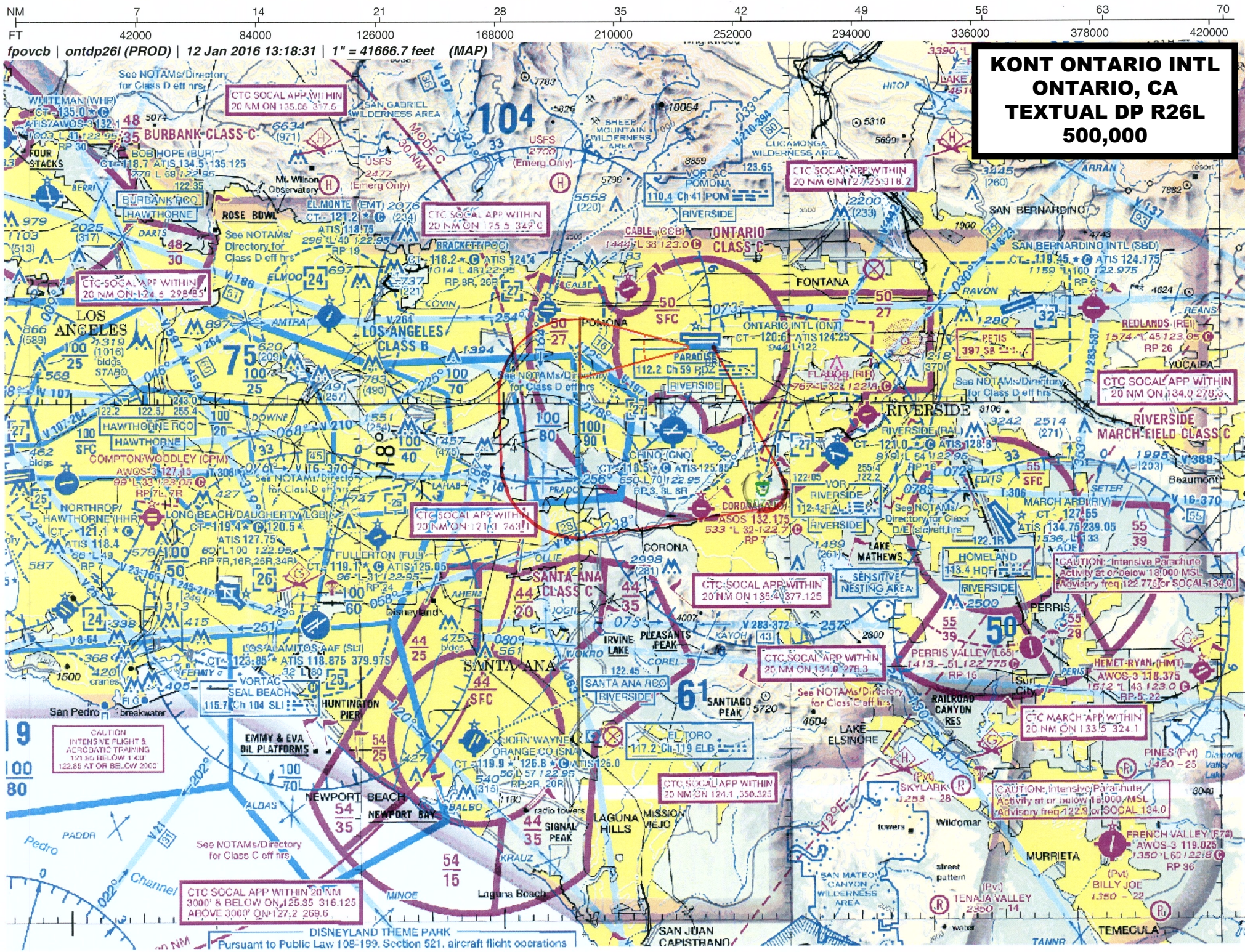
NM 1 2 3 4 5 6 7 8 9 10 11 12 13 14
FT 8000 16000 24000 32000 40000 48000 56000 64000 72000 80000

fpovcb | ontdp8r (PROD) | 12 Jan 2016 12:38:37 | 1" = 8333.3 feet (MAP)

KONT ONTARIO INTL
ONTARIO, CA
TEXTUAL DP R08R
100,000

2421 AAO





KONT ONTARIO INTL
ONTARIO, CA
TEXTUAL DP R26L
500,000

fpovcb | ontdp26l (PROD) | 12 Jan 2016 13:18:31 | 1" = 41666.7 feet (MAP)

CTC SOCIAL APP WITHIN
20 NM ON 135.06 377.6

CTC SOCIAL APP WITHIN
20 NM ON 127.25 318.2

CTC SOCIAL APP WITHIN
20 NM ON 125.5 347.0

CTC SOCIAL APP WITHIN
20 NM ON 124.5 298.5

CTC SOCIAL APP WITHIN
20 NM ON 134.0 279.3

CTC SOCIAL APP WITHIN
20 NM ON 121.0 263.1

CTC SOCIAL APP WITHIN
20 NM ON 135.4 377.125

CTC SOCIAL APP WITHIN
20 NM ON 134.0 278.3

CTC SOCIAL APP WITHIN
20 NM ON 124.1 350.325

CTC MARCH APP WITHIN
20 NM ON 133.5 324.1

CTC SOCIAL APP WITHIN
3000' & BELOW ON 125.35 316.125
ABOVE 3000' ON 127.2 269.6

CAUTION: Intensive Parachute
Activity at or below 18000 MSL
Advisory freq 122.775 or 130.04

CAUTION: Intensive Parachute
Activity at or below 18000 MSL
Advisory freq 122.775 or 130.04

CAUTION
INTENSIVE FLIGHT &
ACROBATIC TRAINING
171.55 BELOW 1400
122.85 AT OR BELOW 2000

See NOTAMS/Directory
for Class C off hrs

See NOTAMS/Directory
for Class C off hrs

Pursuant to Public Law 108-199, Section 521, aircraft flight operations

KONT ONTARIO INTL
ONTARIO, CA
TEXTUAL DP R26R
500,000

See NOTAMS/Directory for Class D eff hrs

CTC SOCIAL APP WITHIN 20 NM ON 135.05 317.5

BURBANK CLASS C

ROSE BOWL

See NOTAMS/Directory for Class D eff hrs

CTC SOCIAL APP WITHIN 20 NM ON 125.5 349.0

BRACKETT (POC)

CTC SOCIAL APP WITHIN 20 NM ON 124.1 263.1

CTC SOCIAL APP WITHIN 20 NM ON 135.4 377.125

CTC SOCIAL APP WITHIN 20 NM ON 134.0 278.3

CAUTION: Intensive Parachute Activity at or below 18,000 MSL (Advisory freq 122.775 for SOCIAL 134.0)

CAUTION: Intensive Parachute Activity at or below 18,000 MSL (Advisory freq 122.775 for SOCIAL 134.0)

CAUTION: M... below 6300 M SOCIAL 134.0

**KONT ONTARIO INTL
ONTARIO, CA
TEXTUAL DP CLIMB-IN-HOLDING
500,000**

