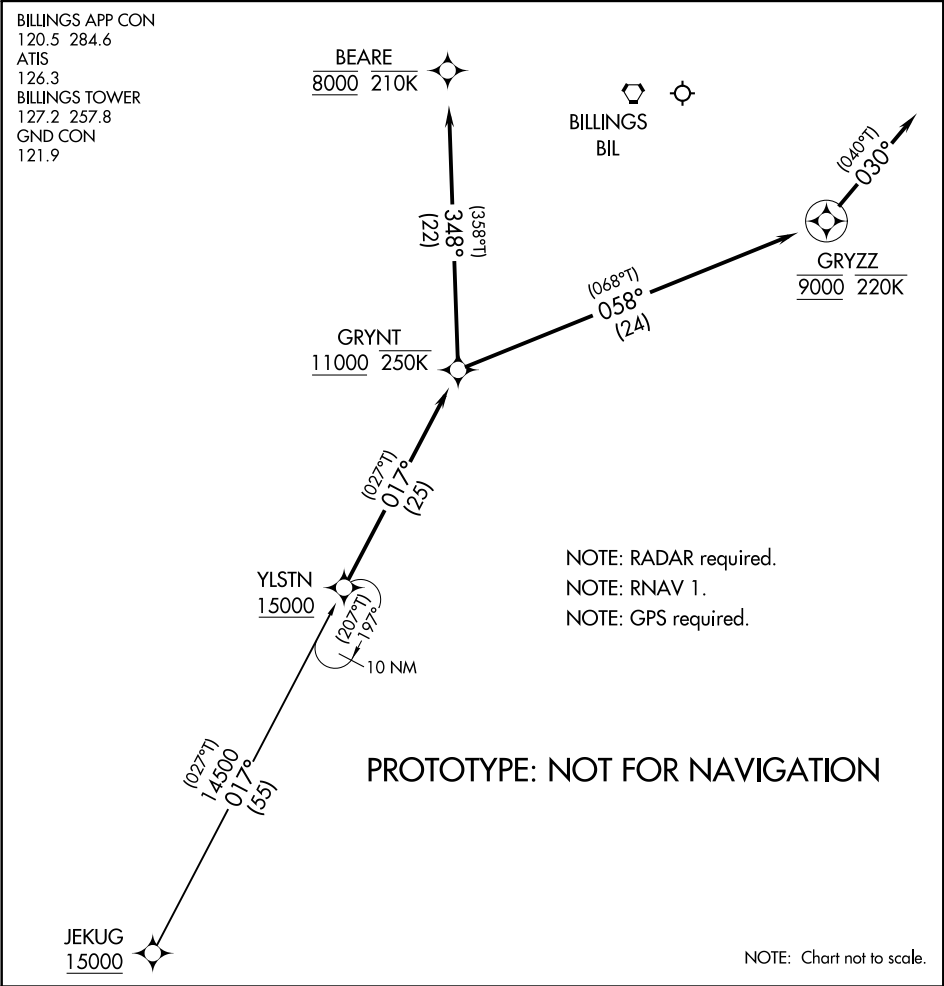


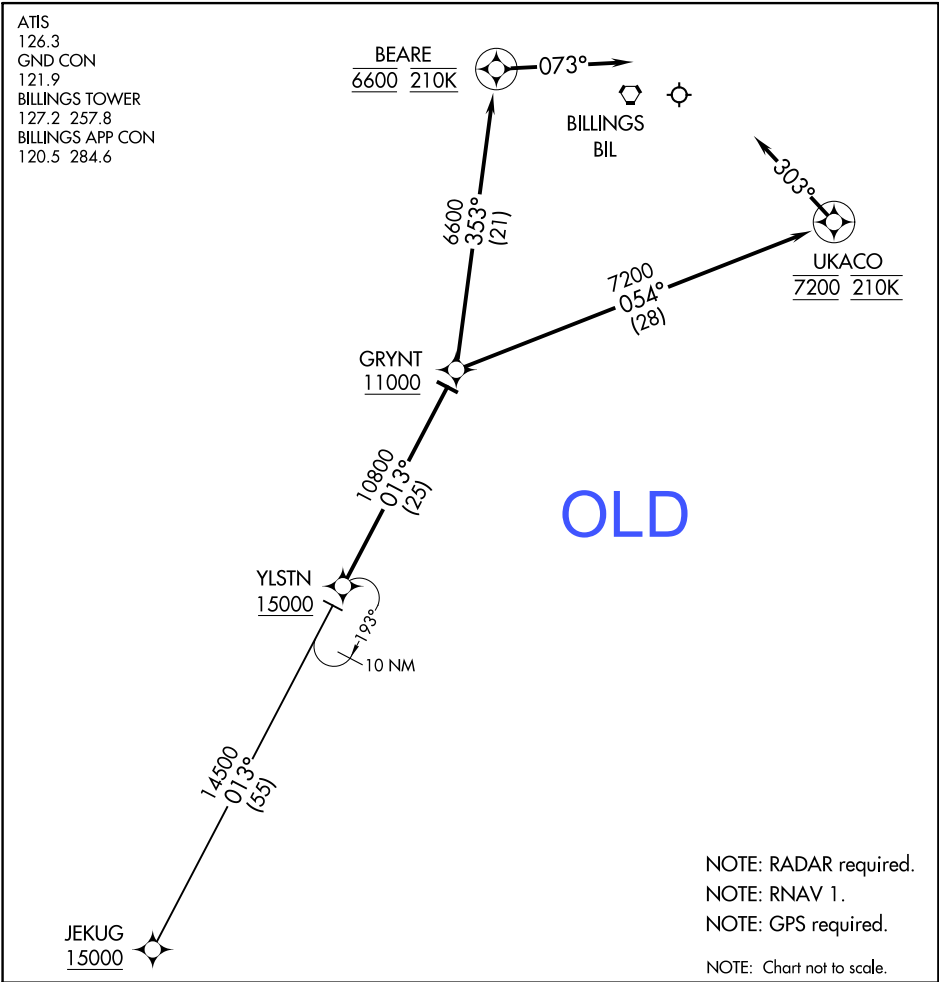
Flight Procedure Tracking Form		Action: FLIGHT CHECK	Task Type: STAR	Date Open: 04/22/2015	Task #: 2015010829447502004	Request #: 20150108294475
Procedure: STAR YLSTN (RNAV) TWO BILLINGS MT KBIL			Airport ID: KBIL	Airport: BILLINGS LOGAN INTL		Reimbursable #: NO
City: BILLINGS	ST: MT	GPS #:	Estimated Chart Date: 12/07/2017		FICO #:	
Fac ID: N/A		Fac. Type:			Specialist: DAVID DOWLING	
Procedure Review						
	Rec'd	Rel'd	Full Name	Comments		
Lead:	06/14/2017					
QA:				DAN POWELL 07/14/2017		
Liaison:						
Procedure Comments: ENROUTE Remark Type: INFORMATION						
NO DME/DME ASSESSMENT, GPS ONLY.						
PENDING AIRPORT DATA USED: KBIL 10E/2020.						
MANAGER CONTACTS: CASIMIR TABAKA, AJV-5441, (405) 954-7931; MARLON ROBINSON , AJV-544, (405) 954-3636.						

QUALITY
14
CHECKED

QUALITY
28
CHECKED

FIPC BASIC FORM							
PROCEDURE: STAR,YLSTN (RNAV),TWO,BILLINGS,MT,KBIL,!			AIRPORT NAME: BILLINGS LOGAN INTL		AIRPORT ID: KBIL	SPECIAL CONTROL NO: SG-08-183-17	
FAC ID: YLSTN2		CITY: BILLINGS			ST: MT	ORIG CHART DATE: 12/07/2017	
DFL TYPE: PROC/B	THIRD PARTY: <input type="checkbox"/> YES	EST. TIME ON SITE: 1.0	REIMB. NUMBER:		PTS TASK ID: 2015010829447502004		
PREFLIGHT NOTES							
REVIEWER: gary j veer					DATE: 10/11/2017		
COMMENTS:					CHECK ONE:		
					<input checked="" type="checkbox"/> FLT CK REQ <input type="checkbox"/> NFCR <input type="checkbox"/> REJECT		
							YES
					CPV COMPLETE?		X
PROCEDURE RESULTS							
INSPECTION DATE: 09/08/2017		CREW #: VN362	N #: N58	INSTRUMENT PROCEDURE STATUS: <input checked="" type="checkbox"/> SAT <input type="checkbox"/> SAT W/CHANGES <input type="checkbox"/> UNSAT		ARINC CODING: <input type="checkbox"/> SAT <input checked="" type="checkbox"/> SAT/GOLD <input type="checkbox"/> UNSAT	
FLIGHT INSPECTOR SIGNATURE: gary j veer @ 10/11/2017 19:07			PRINTED NAME: VEER, GARY JOHN				NOTAM INITIATED? <input type="checkbox"/> YES <input checked="" type="checkbox"/> NO
FLIGHT INSPECTOR REMARKS: BILLINGS LOGAN INTL, BILLINGS, MT, YLSTN TWO ARRIVAL, SAT/GOLD.							
IN-FLIGHT OBSTACLE REPORT							
OBSTRUCTION ID #:	COORDINATES OR LOCATION:		GNSS ALTITUDE (MSL):		BAROMETRIC ALTITUDE (MSL):		HEIGHT ABOVE GROUND LEVEL:





ARRIVAL ROUTE DESCRIPTION

JEKUG TRANSITION (JEKUG.YLSTN1)

From YLSTN on track 013° to cross GRYNT at or above 11000.

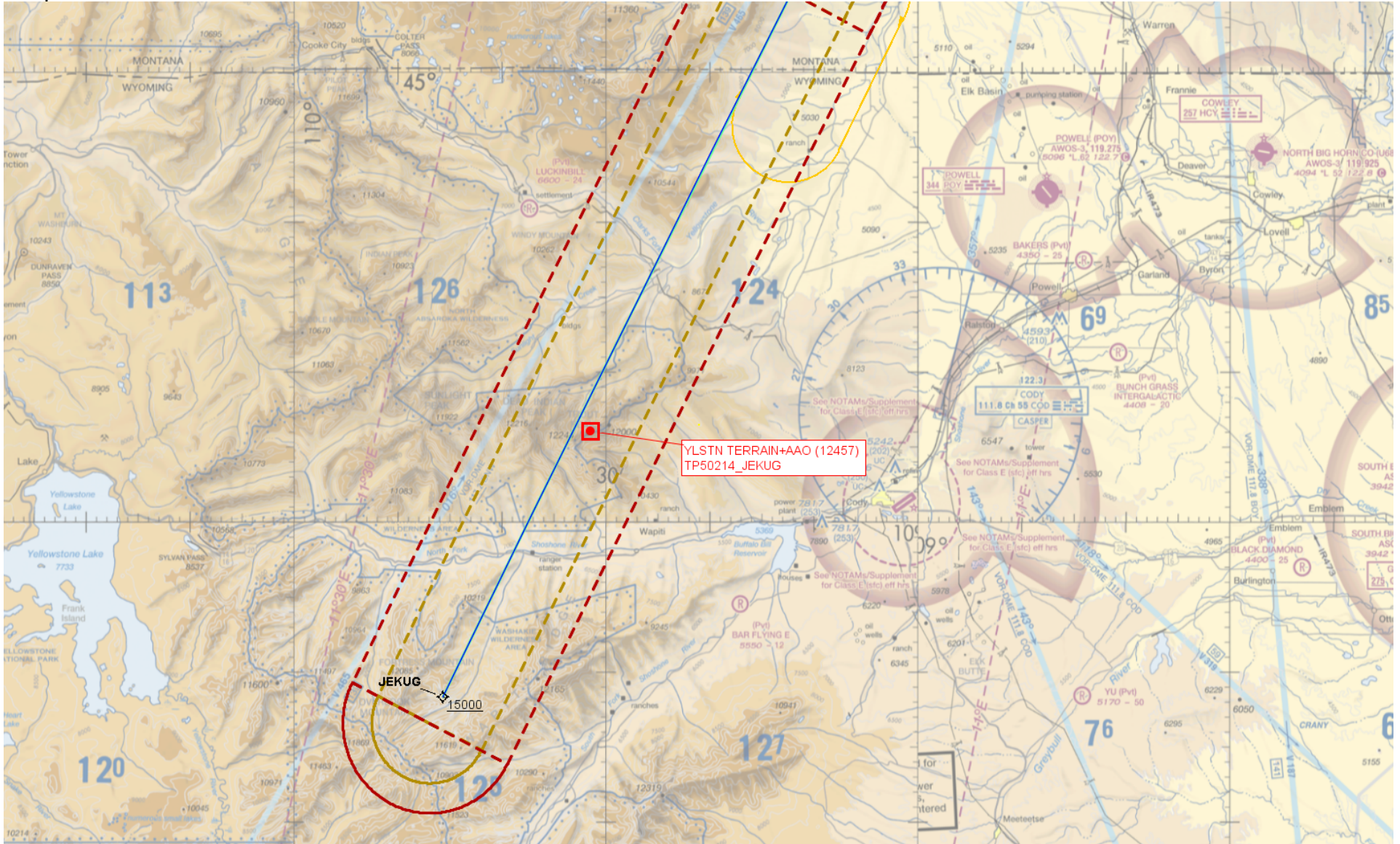
LANDING RUNWAY 10L: From GRYNT on track 353° to cross BEARE at 6600 and at 210K, then on heading 073°. Expect RADAR vectors to (RNP)/ILS/visual approach as assigned by ATC.

LANDING RUNWAY 28R: From GRYNT on track 054° to cross UKACO at 7200 and at 210K, then on heading 303°. Expect RADAR vectors to (RNP)/ILS/visual approach as assigned by ATC.

FEDERAL AVIATION ADMINISTRATION
FLIGHT STANDARDS SERVICE
STANDARD TERMINAL ARRIVAL (STAR)

Bearings, headings, courses, tracks and radials are magnetic. Elevations and altitudes are in feet, MSL. Altitudes are minimum altitudes unless otherwise indicated. Distances are in nautical miles (NM). Graphic depictions attached.

Arrival Name	Number	STAR Computer Code	Superseded Number	Dated	Effective Date
YLSTN (RNAV)	TWO	YLSTN.YLSTN2	ONE	05/26/2016	
Graphic Depiction 1					



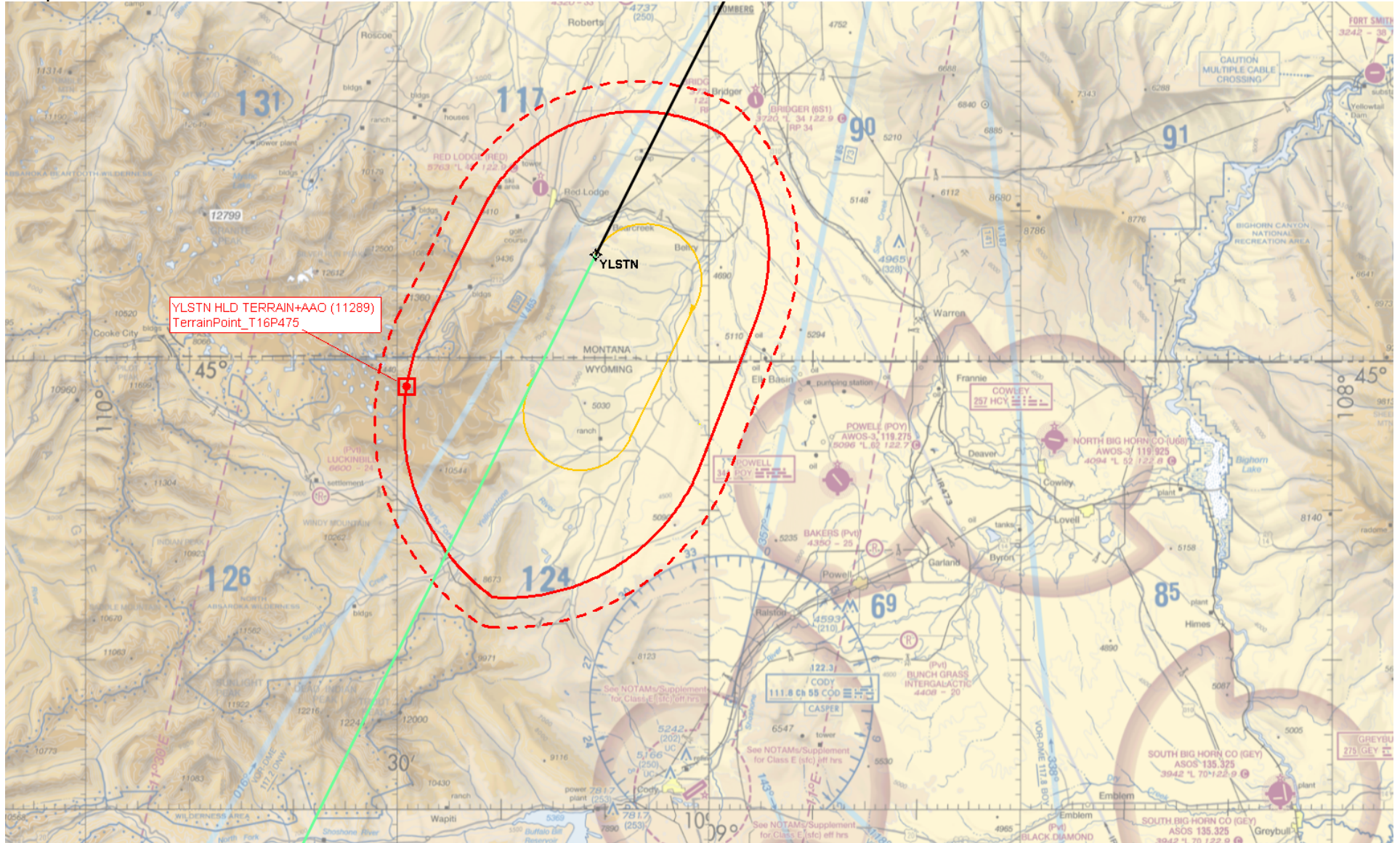
Bearings, headings, courses, tracks and radials are magnetic. Elevations and altitudes are in feet, MSL. Altitudes are minimum altitudes unless otherwise indicated. Distances are in nautical miles (NM). Graphic depictions attached.

[illegible]

FEDERAL AVIATION ADMINISTRATION
FLIGHT STANDARDS SERVICE
STANDARD TERMINAL ARRIVAL (STAR)

Bearings, headings, courses, tracks and radials are magnetic. Elevations and altitudes are in feet, MSL. Altitudes are minimum altitudes unless otherwise indicated.
Distances are in nautical miles (NM). Graphic depictions attached.

Arrival Name	Number	STAR Computer Code	Superseded Number	Dated	Effective Date
YLSTN (RNAV)	TWO	YLSTN.YLSTN2	ONE	05/26/2016	
Graphic Depiction 3					





Federal Aviation Administration

Initial Development Notification for AIRNAV Pending Records

To: Janet Myers, National Flight Data Center, Sub Team B, AJV-5332

From: Lonnie Everhart, Manager IFP Coordination Team, AJV-531

Subject: **ACTION:** Request for Pending Records **KBIL_BIL__BILLINGS LOGAN INTL, BILLINGS, MT US**

The Magnetic Variation (MV) data for the airport(s) and/or facility(s) listed will be revised effective concurrent with the publication of the procedure(s) listed below. Estimated Chart Date: 12/7/2017

Current/Assigned MV E 14 1990 New MV E 10 2020

ECD	Airport ID		Procedure Name	AMDT #	Task Report Type Selections
12/7/2017	KBIL	BIL	BILLINGS MT KBIL AMDT 7A	/A	ABBREV AMEND, ENROUTE-NON, FPT-INI
12/7/2017	KBIL	BIL	HI ILS OR LOC RWY 10 L AMDT 4	/A	ENROUTE-NON, FPT-INITIATED, MAGVAR
12/7/2017	KBIL	BIL	ILS OR LOC RWY 10 L AMDT 26	/A	ABBREV AMEND, ENROUTE-NON, FPT-INI
12/7/2017	KBIL	BIL	ILS OR LOC/DME RWY 28 R AMDT 3	/A	ENROUTE-NON, FPT-INITIATED, MAGVAR
12/7/2017	KBIL	BIL	NDB RWY 10 L AMDT 19A	/A	DECOM, ENROUTE-NON, FPT-INITIATED,
12/7/2017	KBIL	BIL	RNAV (GPS) RWY 25 AMDT 2	/A	ENROUTE-NON, FPT-INITIATED, MAGVAR
12/7/2017	KBIL	BIL	RNAV (GPS) RWY 7 AMDT 2	/A	ENROUTE-NON, FPT-INITIATED, MAGVAR
12/7/2017	KBIL	BIL	RNAV (GPS) Y RWY 10 L AMDT 4	/A	ENROUTE-NON, FPT-INITIATED, MAGVAR
12/7/2017	KBIL	BIL	RNAV (GPS) Y RWY 28 R AMDT 4	/A	ENROUTE-NON, FPT-INITIATED, MAGVAR
12/7/2017	KBIL	BIL	RNAV (RNP) Z RWY 28 R AMDT 1	/A	ENROUTE-NON, FPT-INITIATED, MAGVAR
12/7/2017	KBIL	BIL	SID BILLINGS FIVE BILLINGS MT KBIL	/A	ABBREV AMEND, ENROUTE-NON, FPT-INI
12/7/2017	KBIL	BIL	STAR BGHRN (RNAV) TWO BILLINGS MT KBIL	/A	ENROUTE, FPT-INITIATED, MAGVAR
12/7/2017	KBIL	BIL	STAR CRAZI (RNAV) TWO BILLINGS MT KBIL	/A	ENROUTE, FPT-INITIATED, MAGVAR
12/7/2017	KBIL	BIL	STAR KUSTR (RNAV) TWO BILLINGS MT KBIL	/A	ENROUTE, FPT-INITIATED, MAGVAR
12/7/2017	KBIL	BIL	STAR YLSTN (RNAV) TWO BILLINGS MT KBIL	/A	ENROUTE, FPT-INITIATED, MAGVAR

NAVAID ID / RWY	Type / Old No.	Use / New RWY/Note
BIL	ILS	LOC
BMO	ILS	LOC

Runway numbers will not change.

IF you have any questions please notify: patrick.j.mulqueen@faa.gov

(405) 954-4576

Processed Monday, June 26, 2017