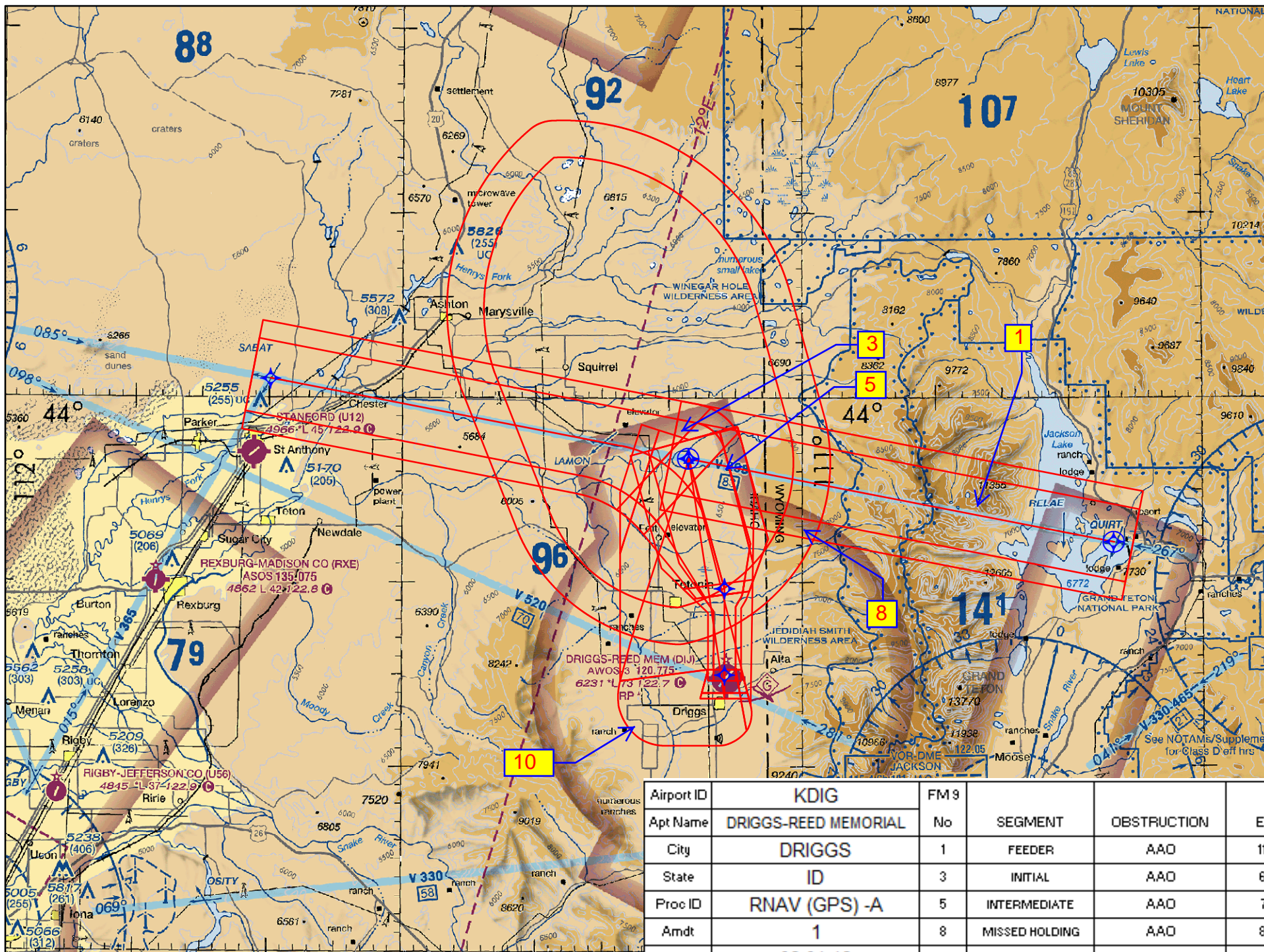
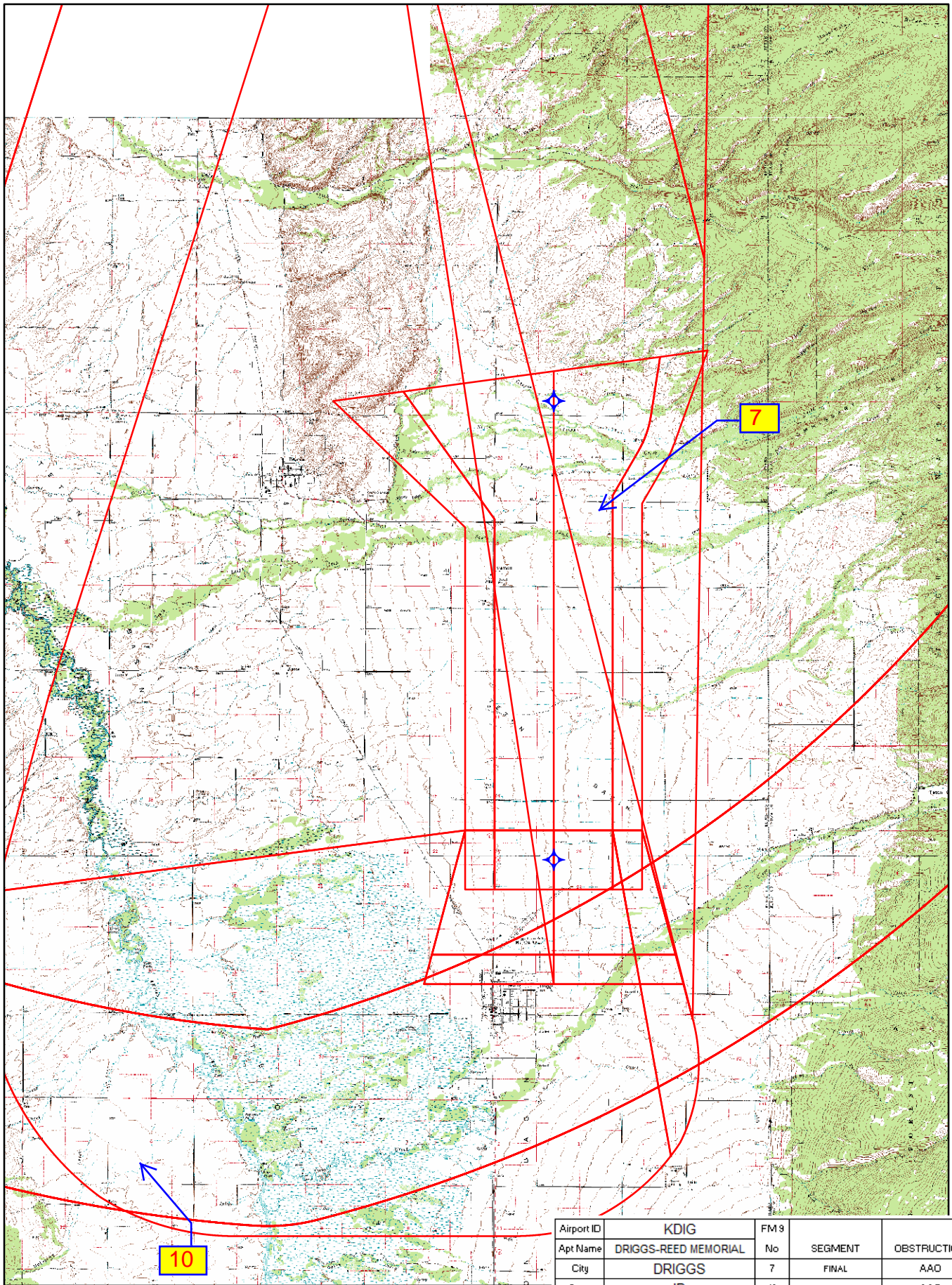


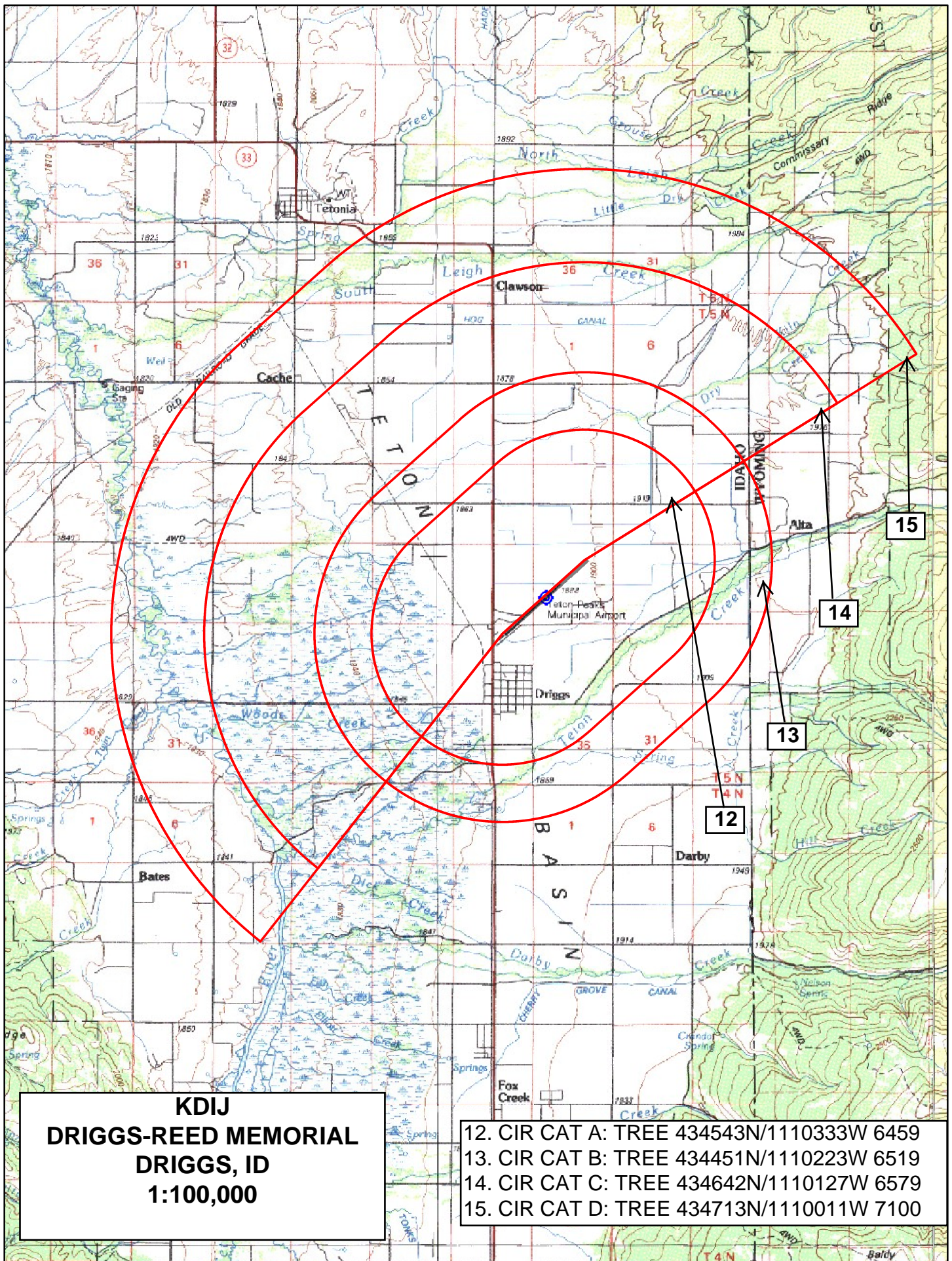
Flight Procedure Tracking Form		Action: FLIGHT CHECK	Task Type: IAP	Date Open: 12/29/2014	Task #: 2014122932326602001	Request #: 20141229323266
Procedure: RNAV (GPS)-A AMDT 1			Airport ID: KDIJ	Airport: DRIGGS-REED MEMORIAL		Reimbursable #: YES
City: DRIGGS	ST: ID	GPS #:	Estimated Chart Date: 09/15/2016		FICO #:	
Fac ID: N/A		Fac. Type:			Specialist: THOMAS KIRKPATRICK	
Procedure Review						
	Rec'd	Rel'd	Full Name	Comments		
Lead:	03/03/2016					
QA:			J ZEDER 07/19/2016 16			
Liaison:						
Procedure Comments:			Remark Type: INFORMATION			
DIGITAL PROCESS CONTACT: TONY LAWSON (MANAGER)/JACOB POWERS (LEAD) 405.954.2788/8702						



Airport ID	FM 9	SEGMENT	OBSTRUCTION	ELEV
DRIGGS-REED MEMORIAL	No	FEEDER	AAO	11479
DRIGGS	1	INITIAL	AAO	6765
ID	3	INTERMEDIATE	AAO	7176
RNAV (GPS) -A	5	MISSSED HOLDING	AAO	8557
1	8	MISSSED	AAO	8079
06.01.16	10			
1:500,000				



Airport ID	KDIG	FM 9			
Apt Name	DRIGGS-REED MEMORIAL	No	SEGMENT	OBSTRUCTION	ELEV
City	DRIGGS	7	FINAL	AAO	6520
State	ID	10	MISSED	AAO	8079
Proc ID	RNAV (GPS) -A				
Amdt	1				
Date	06.01.16				
Scale	1:100,000				




KDIJ
DRIGGS-REED MEMORIAL
DRIGGS, ID
1:100,000

- 12. CIR CAT A: TREE 434543N/1110333W 6459
- 13. CIR CAT B: TREE 434451N/1110223W 6519
- 14. CIR CAT C: TREE 434642N/1110127W 6579
- 15. CIR CAT D: TREE 434713N/1110011W 7100

APP CRS 168°	Rwy Idg THLD Apt Elev	N/A N/A 6231
------------------------	-----------------------------	---

RNAV (GPS)-A
DRIGGS-REED MEMORIAL (DIJ)

 Circling NA for CATs C and D SE of RWY 4-22 DME/DME RNP-0.3 NA.	MISSED APPROACH: (Do not exceed 185 KIAS until established direct PIKEQ) Climb to 7500 then climbing right turn to 10000 direct PIKEQ and hold.
---	---

AWOS-3PT 120.775	SALT LAKE CENTER 128.35 239.25	UNICOM 122.7 (CTAF) 0
----------------------------	--	---------------------------------

