

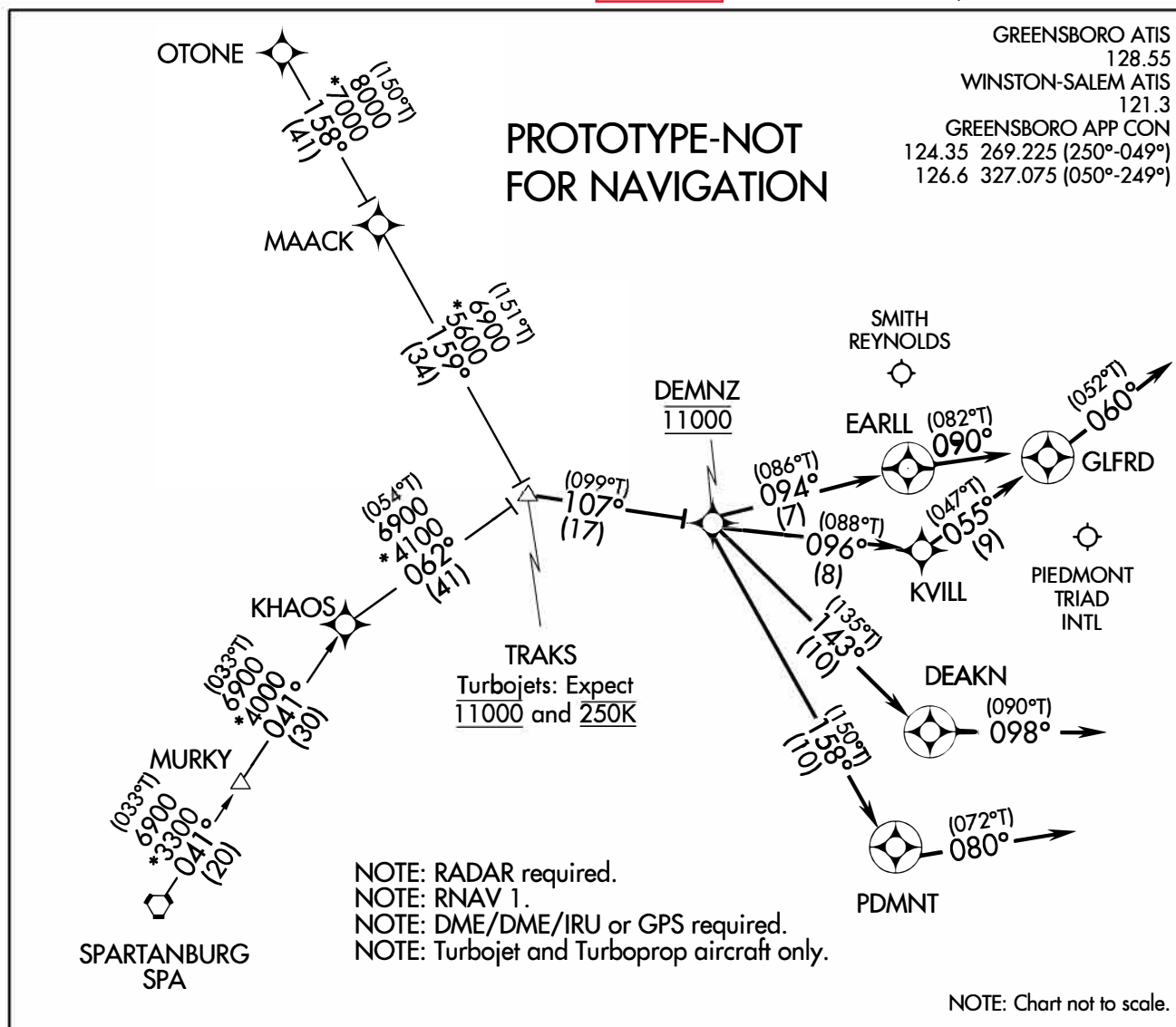


Flight Procedure Tracking Form		Action: FLIGHT CHECK	Task Type: STAR	Date Open: 10/05/2016	Task #: 201411143086431F001	Request #: 20141114308643
Procedure: STAR TRAKS (RNAV) TWO GREENSBORO NC KGSO			Airport ID: KGSO	Airport: PIEDMONT TRIAD INTL		Reimbursable #: NO
City: GREENSBORO	ST: NC	GPS #:	Estimated Chart Date: 08/17/2017		FICO #: 1186045	
Fac ID: N/A		Fac. Type:		Specialist: DAVID DOWLING		
Procedure Review						
	Rec'd	Rel'd	Full Name	Comments		
Lead:	01/17/2017	05/09/2017	JOHNNIE BAKER			
QA:	04/18/2017					
Liaison:		05/10/2017	MARY MCDONALD			
Procedure Comments:			ENROUTE	Remark Type: INFORMATION		
<p>06/16/2017: THIS IS AN CORRECTED COPY OF THE FORM APPROVED ON 06/08/2017.</p> <p>1. CHANGED RWY 14/32 MAGNETIC HEADING FROM 090 TO 098 ON 17.1 FORM.</p> <p>ACTIVE AIRPORT DATA USED.</p> <p>MANAGER CONTACTS: CASIMIR TABAKA, AJV-5441, (405) 954-7931 OR MARLON ROBINSON, AJV-540, (405) 954-3636.</p>						

Flight Procedure Tracking Form		Action: FLIGHT CHECK	Task Type: STAR	Date Open: 10/05/2016	Task #: 201411143086431F001	Request #: 20141114308643
Procedure: STAR TRAKS (RNAV) TWO GREENSBORO NC KGSO			Airport ID: KGSO	Airport: PIEDMONT TRIAD INTL		Reimbursable #: NO
City: GREENSBORO	ST: NC	GPS #:	Estimated Chart Date: 08/17/2017		FICO #:	
Fac ID: N/A		Fac. Type:		Specialist: DAVID DOWLING		
Procedure Review						
	Rec'd	Rel'd	Full Name	Comments		
Lead:	01/17/2017	04/18/2017	JEFF ANDERSON			
QA:	04/18/2017					
Liaison:						
Procedure Comments:			ENROUTE	Remark Type: INFORMATION		
ACTIVE AIRPORT DATA USED. 						
MANAGER CONTACTS: CASIMIR TABAKA, AJV-5441, (405) 954-7931 OR MARLON ROBINSON, AJV-540, (405) 954-3636.						

FIPC DME/DME FORM						
PROCEDURE: STAR, TRAKS (RNAV), TWO, GREENSBORO, NC, KGSO, I		AIRPORT NAME: PIEDMONT TRIAD INTL		AIRPORT ID: KGSO	SPECIAL CONTROL NO: AG-05-122-17	
FAC ID: TRAKS2		CITY: GREENSBORO		ST: NC	ORIG CHART DATE: 08/17/2017	
DFL TYPE: PROC/D	THIRD PARTY: <input type="checkbox"/> YES	EST. TIME ON SITE: 1.0	REIMB. NUMBER:	PTS TASK ID: 201411143086431F001		
PREFLIGHT NOTES						
REVIEWER:				DATE:		
COMMENTS:				CHECK ONE: <input type="checkbox"/> FLT CK REQ <input type="checkbox"/> NFCR <input type="checkbox"/> REJECT <div style="display: flex; justify-content: flex-end; margin-top: 5px;"> <div style="border: 1px solid black; padding: 2px 5px;">YES</div> <div style="border: 1px solid black; padding: 2px 5px; margin-left: 5px;">NO</div> </div>		
				CPV COMPLETE?		X
PROCEDURE RESULTS						
INSPECTION DATE: 06/02/2017	CREW #: VN248	N #: N86	INSTRUMENT PROCEDURE STATUS: <input checked="" type="checkbox"/> SAT <input type="checkbox"/> SAT W/CHANGES <input type="checkbox"/> UNSAT		ARINC CODING: <input type="checkbox"/> SAT <input checked="" type="checkbox"/> SAT/GOLD <input type="checkbox"/> UNSAT	
FLIGHT INSPECTOR SIGNATURE: christopher d forman @ 06/07/2017 08:17			PRINTED NAME: FORMAN, CHRISTOPHER DANIEL			NOTAM INITIATED? <input type="checkbox"/> YES <input checked="" type="checkbox"/> NO
FLIGHT INSPECTOR REMARKS:						
DME/DME STATUS: <input type="checkbox"/> SAT <input type="checkbox"/> UNSAT	SPECIALIST SIGNATURE:			PRINTED NAME:		
SPECIALIST REMARKS:						
IN-FLIGHT OBSTACLE REPORT						
OBSTRUCTION ID #:	COORDINATES OR LOCATION:	GNSS ALTITUDE (MSL):	BAROMETRIC ALTITUDE (MSL):	HEIGHT ABOVE GROUND LEVEL:		



ARRIVAL ROUTE DESCRIPTION

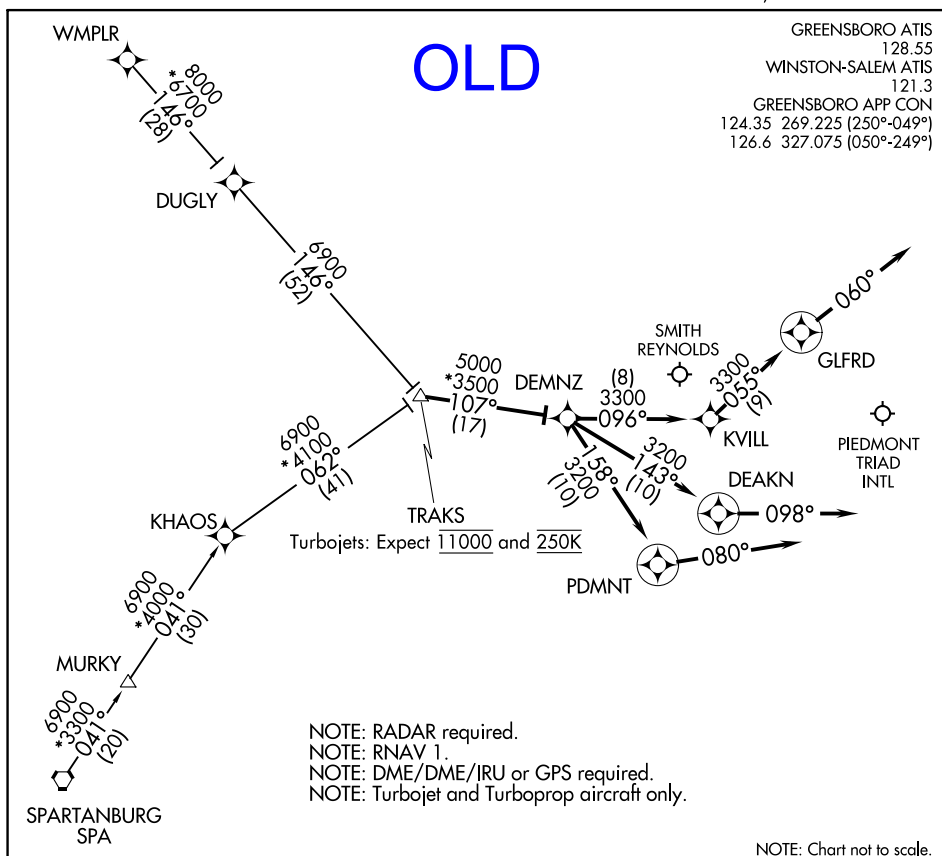
OTONE TRANSITION (OTONE.TRAKS2)SPARTANBURG TRANSITION (SPA.TRAKS2)

GSO: From TRAKS on track 107° to DEMNZ.

LANDING RWY 05L: From DEMNZ on track 143° to cross DEAKN at 11000, then on heading 098°. Expect RADAR vectors to final approach course.LANDING RWY 05R: From DEMNZ on track 158° to cross PDMNT at 11000, then on heading 080°. Expect RADAR vectors to final approach course.LANDING RWYS 14/32: From DEMNZ on track 094° to cross EARLL at 11000, then on heading 098°. Expect RADAR vectors to final approach course.LANDING RWYS 23L/R: From DEMNZ on track 096° to KVILL, then on track 055° to cross GLFRD at 11000, then on heading 060°. Expect RADAR vectors to Final approach course.LANDING INT: From TRAKS on track 107° to DEMNZ, then on track 143° to cross DEAKN at 11000, then on heading 098°. Expect RADAR vectors to final approach course.

TRAKS ONE ARRIVAL (RNAV)

GREENSBORO, NORTH CAROLINA



ARRIVAL ROUTE DESCRIPTION

SPARTANBURG TRANSITION (SPA.TRAKS1)

WMPLR TRANSITION (WMPLR.TRAKS1)

From TRAKS on track 107° to DEMNZ.

LANDING GSO:

RUNWAY 05L: From DEMNZ on track 143° to DEAKN, then on heading 098°.

Expect RADAR vectors to final approach course.

RUNWAY 05R: From DEMNZ on track 158° to PDMNT, then on heading 080°.

Expect RADAR vectors to final approach course.

RUNWAYS 23L/R: From DEMNZ on track 096° to KVILL, then on track 055° to GLFRD, then on heading 060°. Expect RADAR vectors to final approach course.

LANDING INT: From TRAKS on track 107° to DEMNZ, then on track 096° to KVILL, then on track 055° to GLFRD, then on heading 060°. Expect RADAR vectors to final approach course.

TRAKS ONE ARRIVAL (RNAV)

GREENSBORO, NORTH CAROLINA

RAPT Consensus Form

PIEDMONT TRIAD INTL, GREENSBORO, NC (KGSO)

Project Request:

STAR TRAKS (RNAV) TWO

Project Request Approved: ☐

Disapproved: ☐ (see comments)

Status/Issues:

ZTL AIRSPACE CHANGES

Priority Assigned:

2

Project Tracking Number:

201411143086431F

EFPT Internal Tracking Number:

17-3357



Service Center Flight Procedures Team



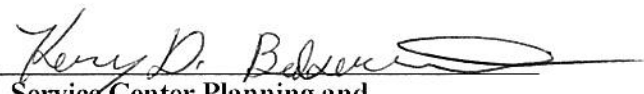

Service Center Air Traffic Operations
Support

WILLIAM T
GIANETTA

Digitally signed by
WILLIAM T GIANETTA
Date: 2017.02.08
11:26:15 -05'00'

Flight Standards Division
NextGen Branch

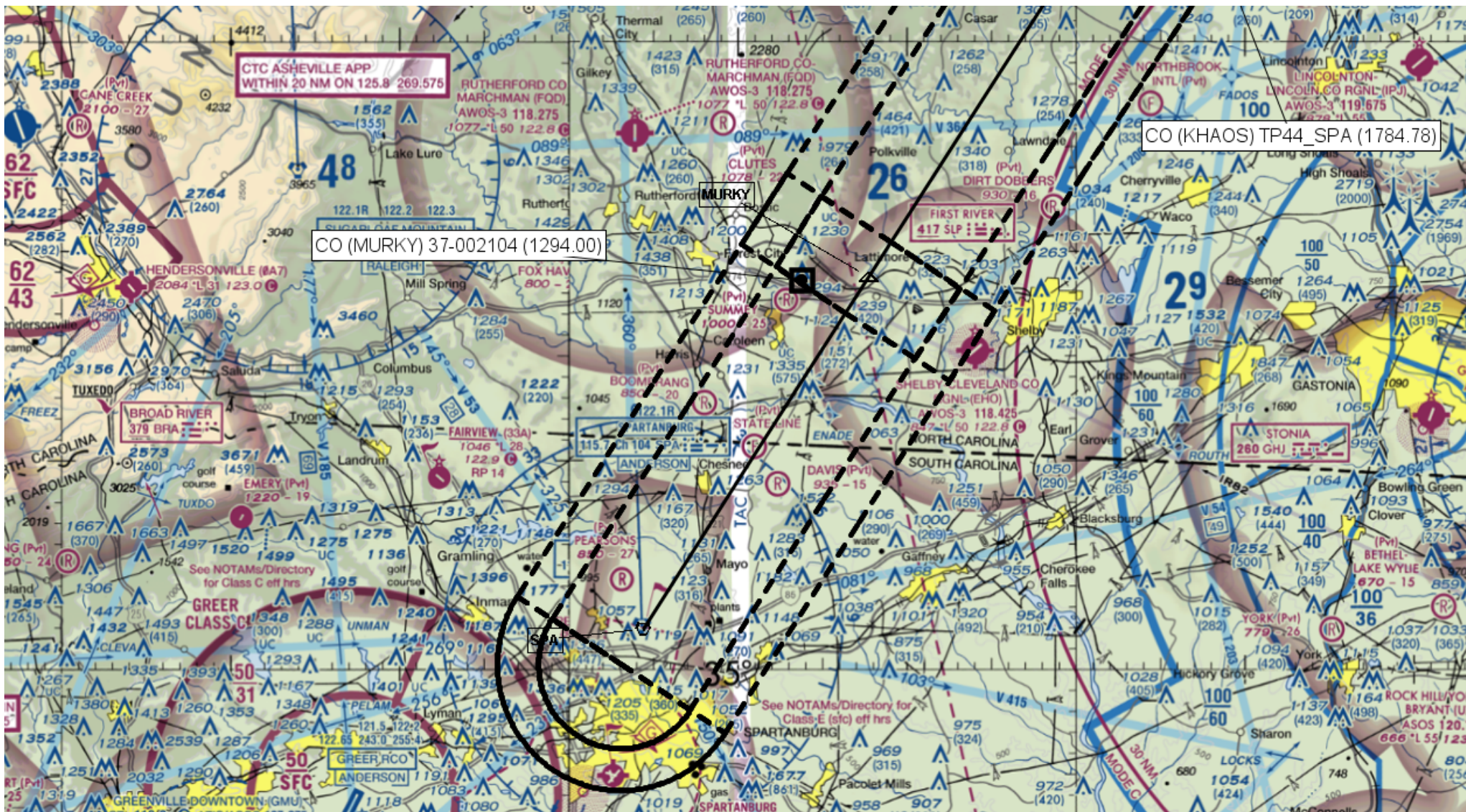
Airports Division



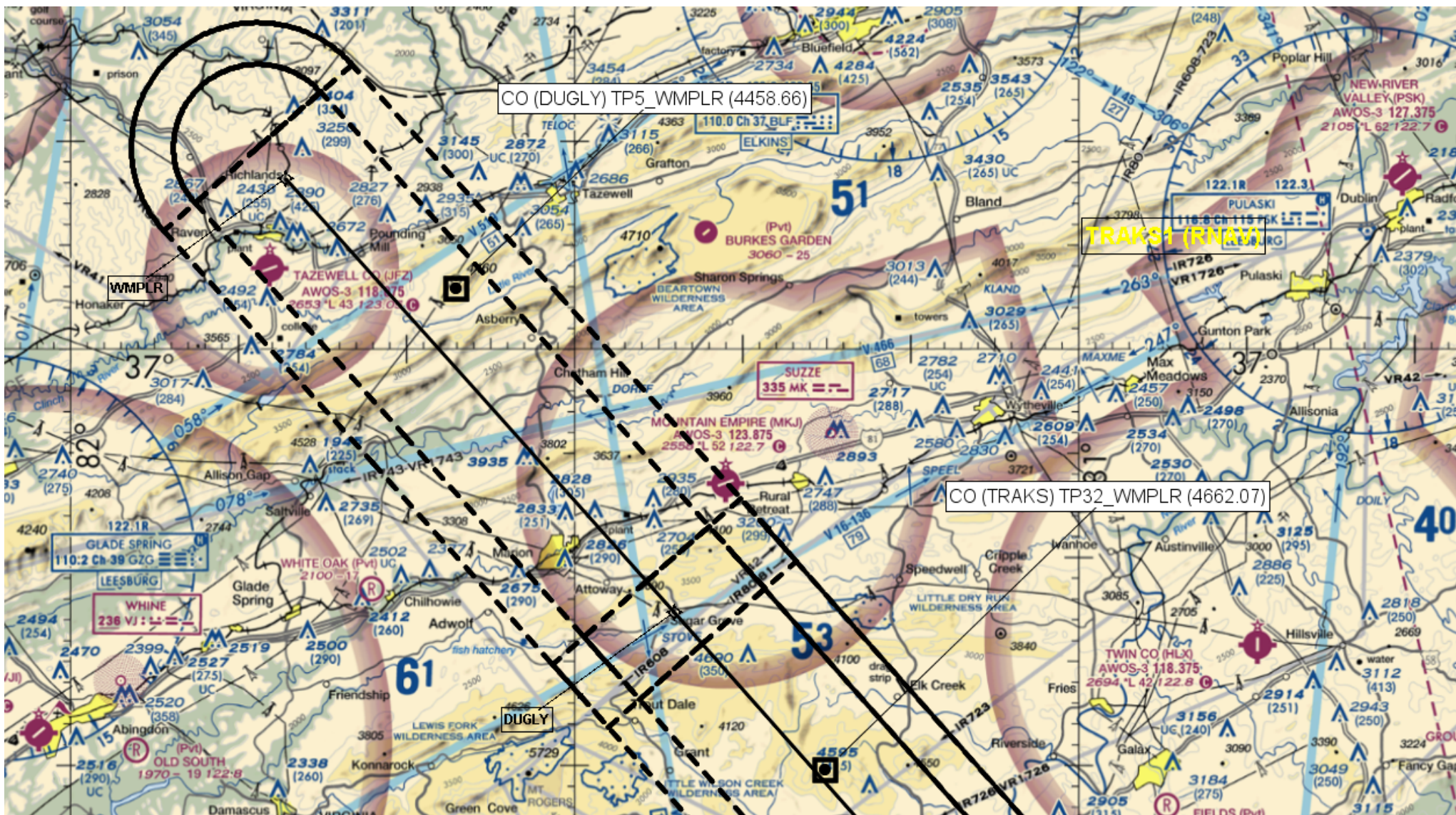
Service Center Planning and
Requirements Group

FEB 23 2017

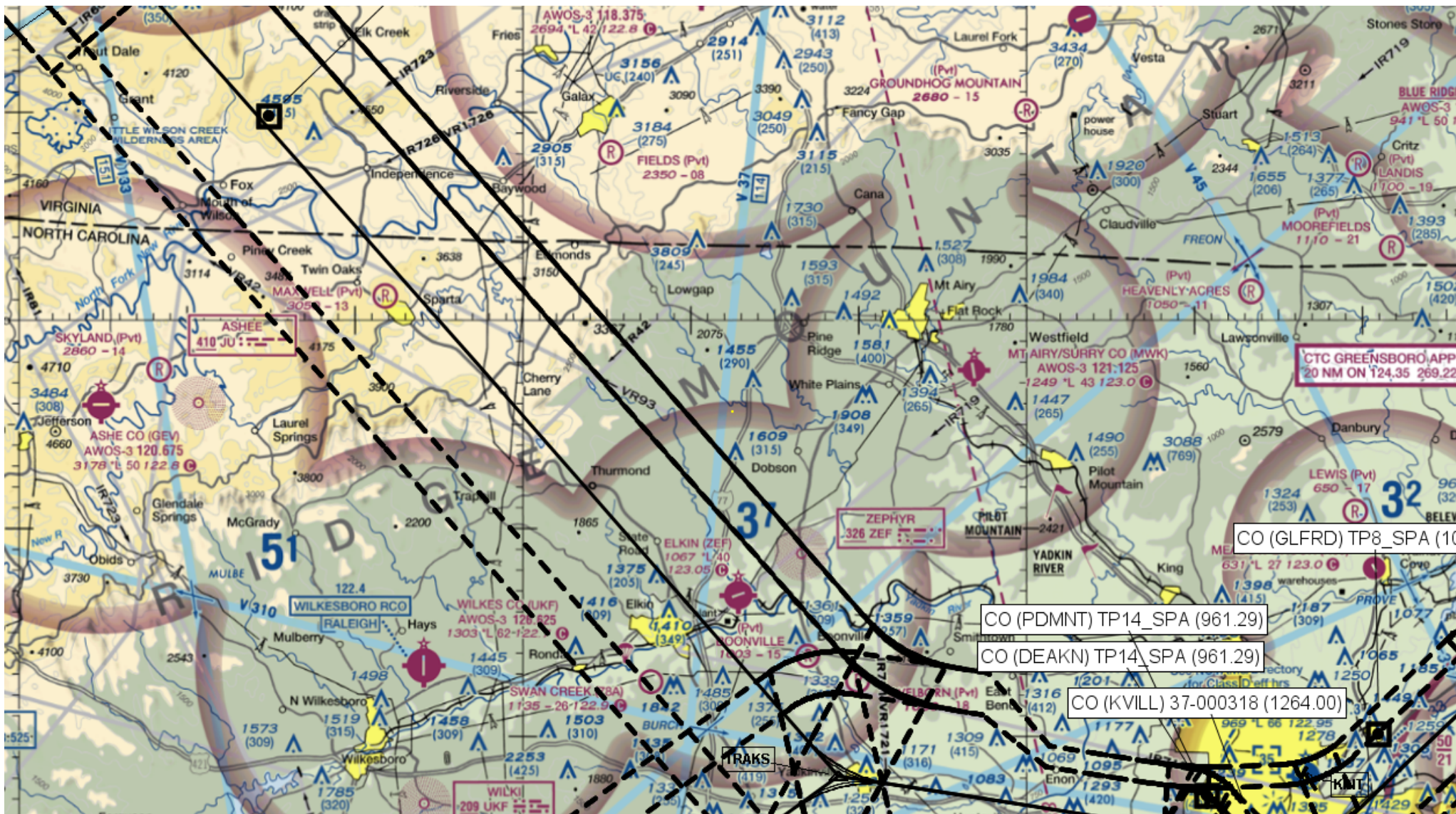
Date



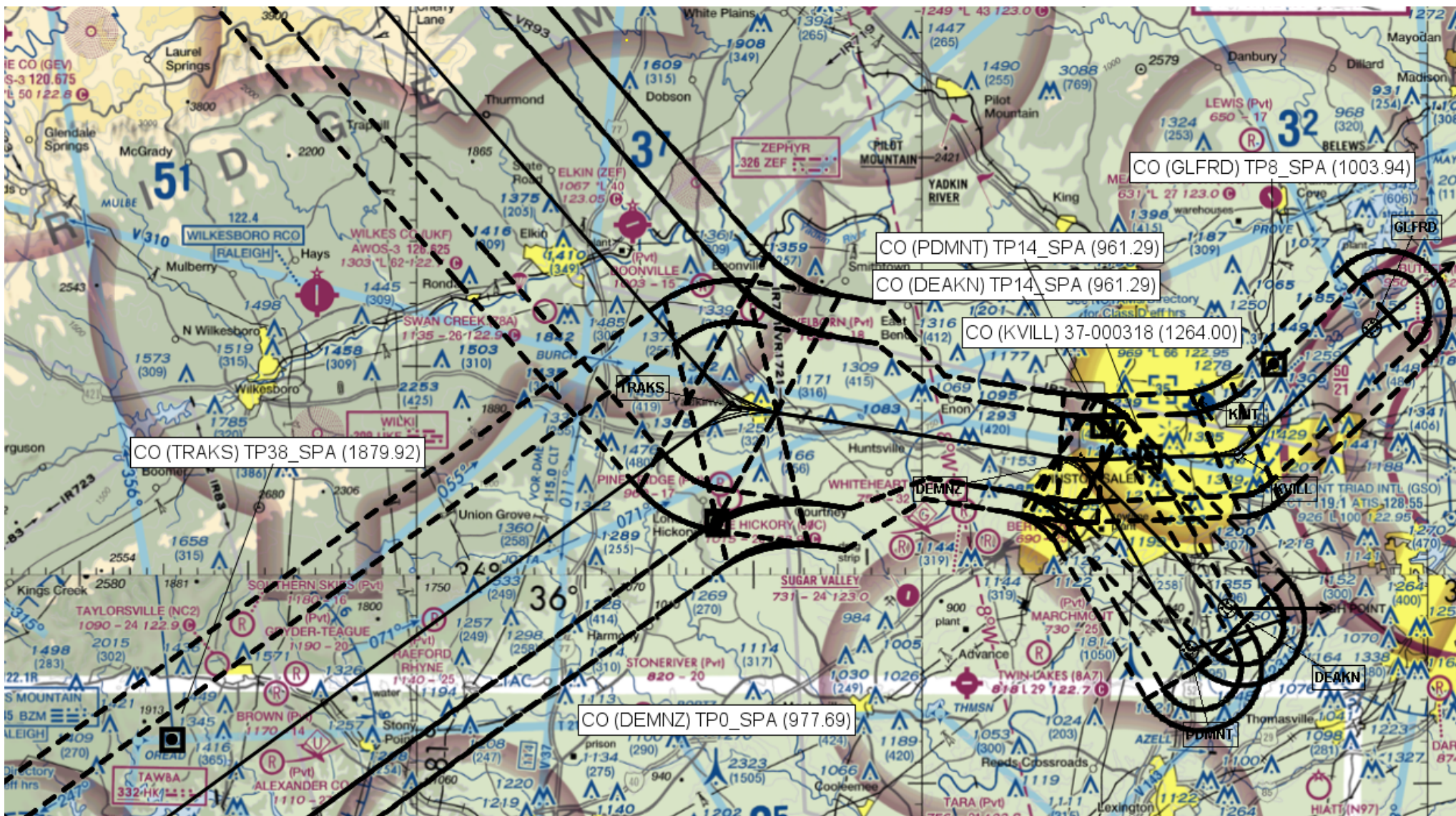
TRAKS (RNAV)



TRAKS (RNAV)



TRAKS (RNAV)



TRAKS (RNAV)