
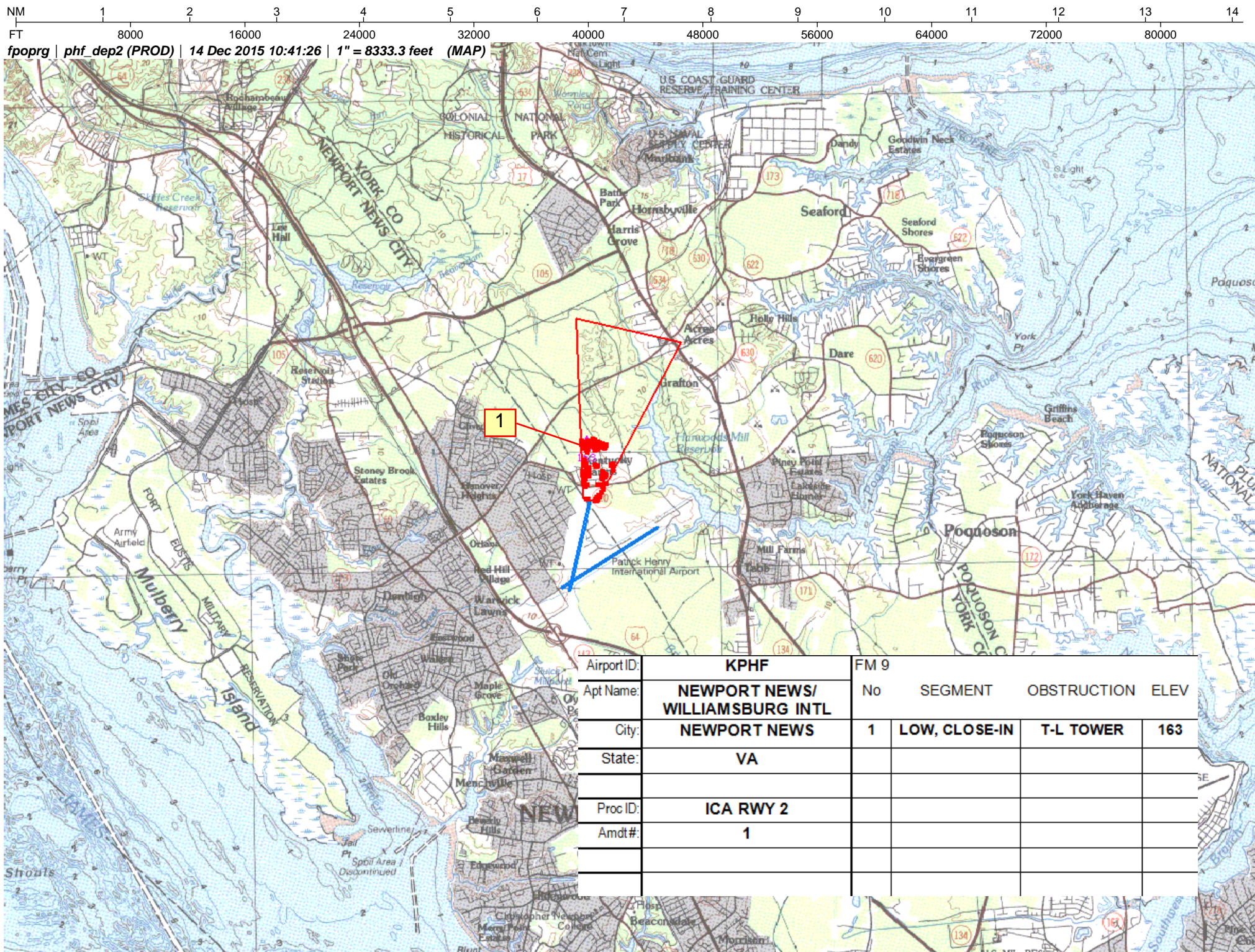


<b>Flight Procedure Tracking Form</b>		<b>Action:</b> FLIGHT CHECK	<b>Task Type:</b> TEXTUAL DP	<b>Date Open:</b> 12/14/2015	<b>Task #:</b> 2014111430864305003	<b>Request #:</b> 20141114308643
<b>Procedure:</b> NEWPORT NEWS VA KPHF AMDT 1			<b>Airport ID:</b> KPHF	<b>Airport:</b> NEWPORT NEWS/WILLIAMSBURG INTL		<b>Reimbursable #:</b> NO
<b>City:</b> NEWPORT NEWS	<b>ST:</b> VA	<b>GPS #:</b>	<b>Estimated Chart Date:</b> 05/26/2016		<b>FICO #:</b>	
<b>Fac ID:</b> N/A		<b>Fac. Type:</b>			<b>Specialist:</b> PETER GUIMOND	
<b>Procedure Review</b>						
	<b>Rec'd</b>	<b>Rel'd</b>	<b>Full Name</b>	<b>Comments</b>		
<b>Lead:</b>	11/24/2015					
<b>QA:</b>			LCB 1/12			
<b>Liaison:</b>						
<b>Procedure Comments:</b>			ENROUTE-NON	<b>Remark Type:</b> INFORMATION		
CONTACT: JULIE MORGAN, AJV-5410 LEAD, 405.954.8568						
SPECIAL FLIGHT CHECK INSTRUCTIONS: REQUEST TABLE TOP REVIEW.						

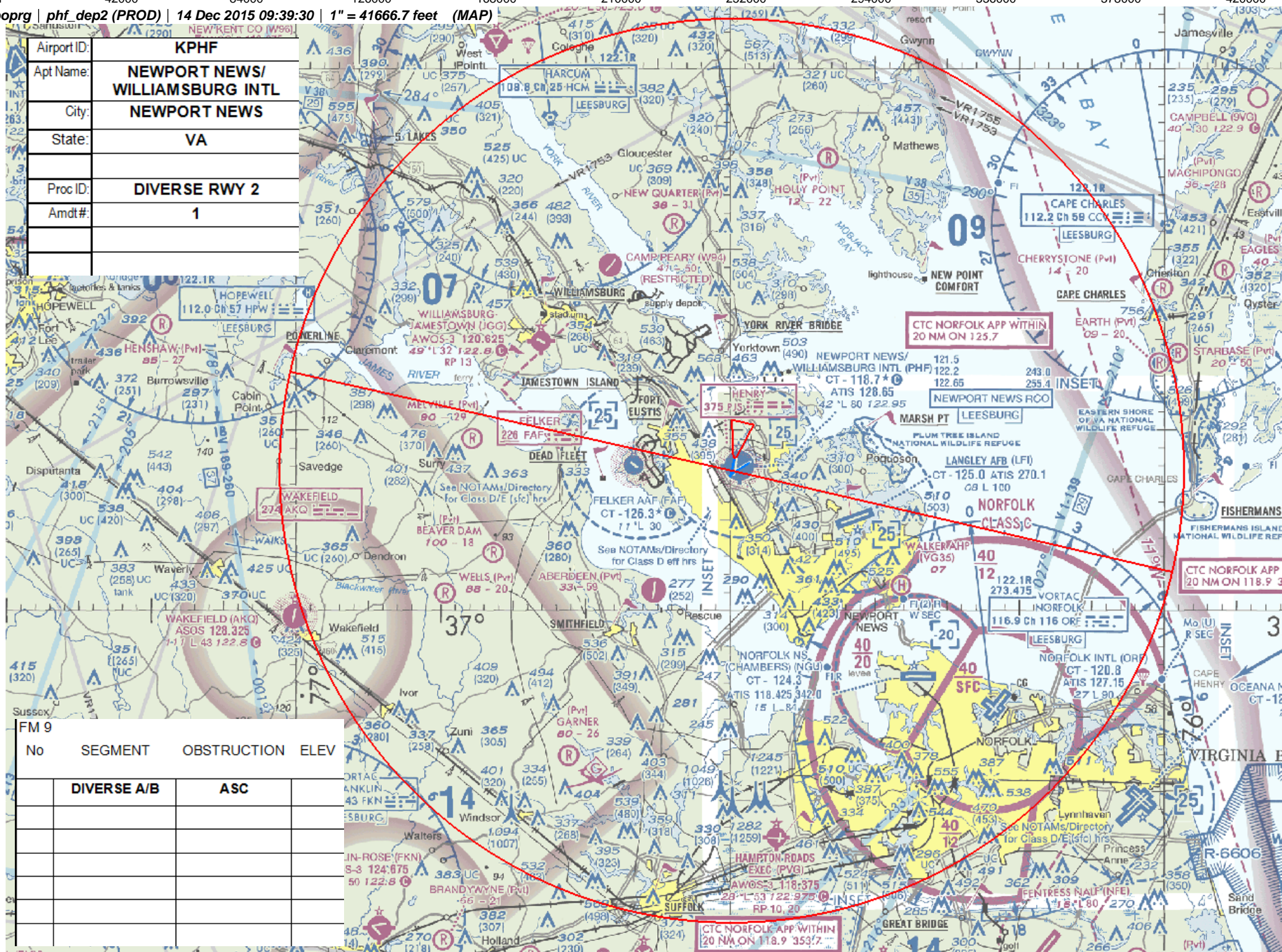




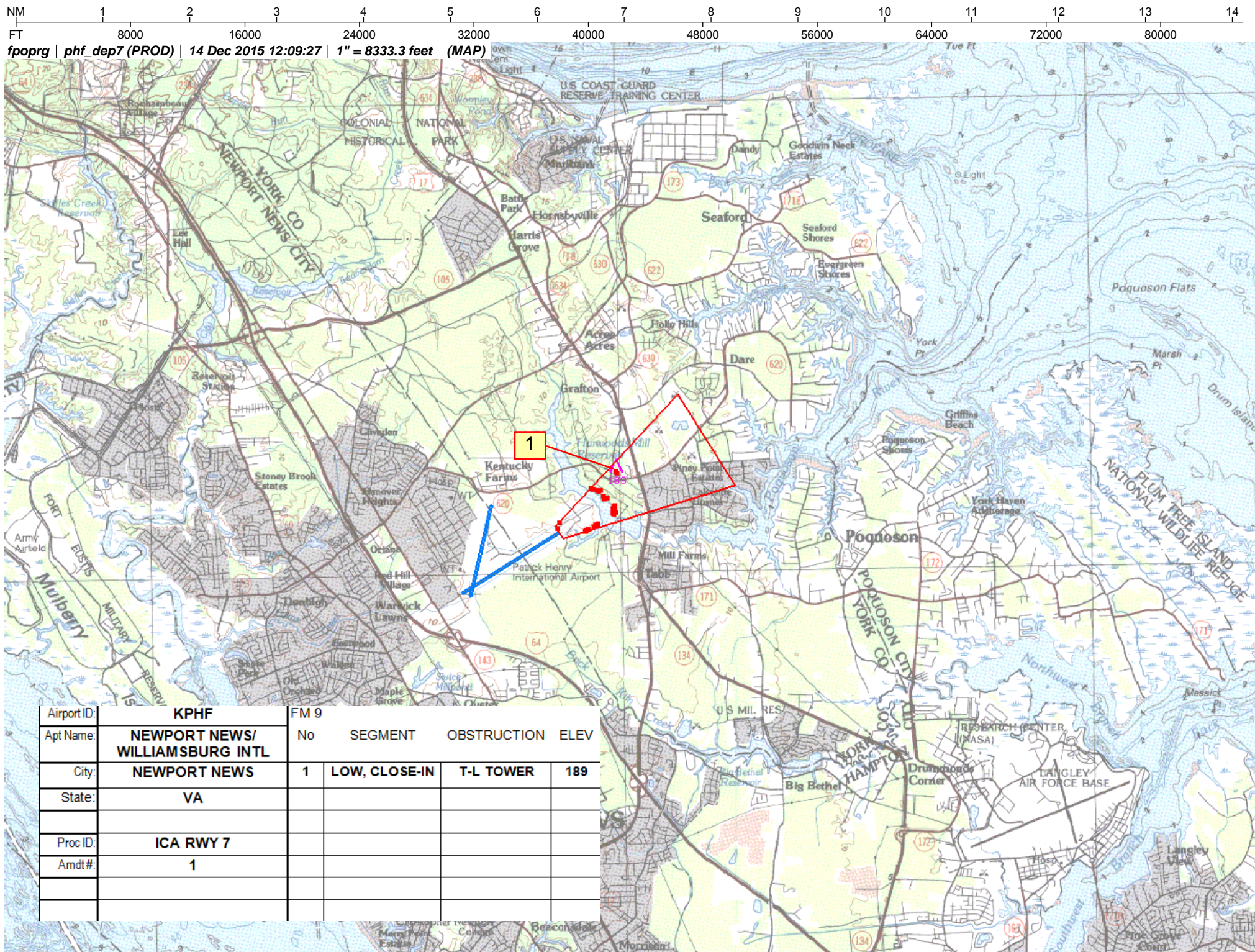


NEW KENT CO (W96)  
NEW KENT CO (W96)

Airport ID:	KPHF
Apt Name:	NEWPORT NEWS/ WILLIAMSBURG INTL
City:	NEWPORT NEWS
State:	VA
Proc ID:	DIVERSE RWY 2
Amdt#:	1

[illegible]







*fpoprg* | *phf\_dep7 (PROD)* | 14 Dec 2015 10:47:07 | 1" = 41666.7 feet (MAP)

Airport ID:	KPHF
Apt Name:	NEWPORT NEWS/ WILLIAMSBURG INTL
City:	NEWPORT NEWS
State:	VA
Proc ID:	DIVERSE RWY 7
Amdt#:	1

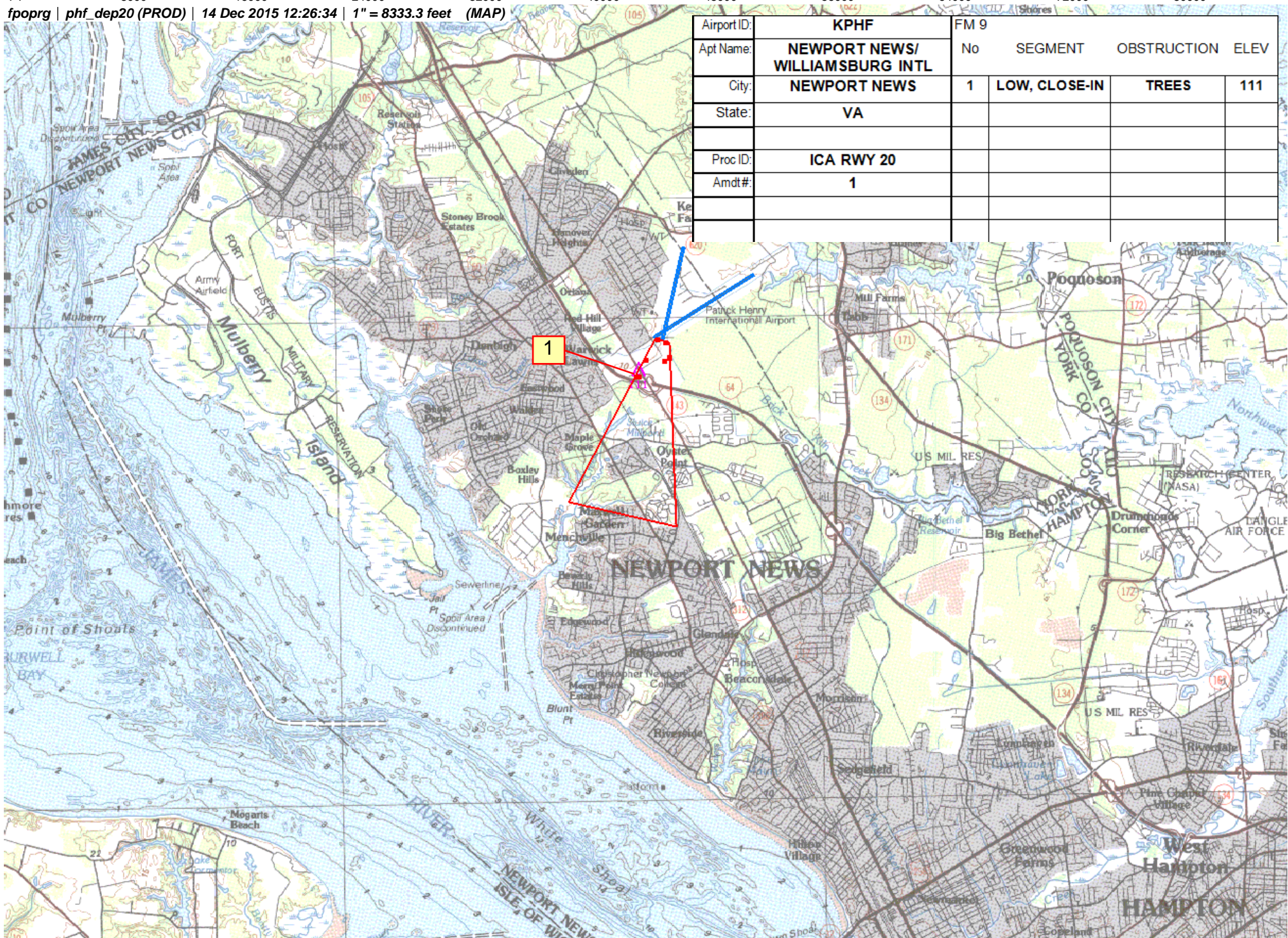
[illegible]



NM 1 2 3 4 5 6 7 8 9 10 11 12 13 14  
FT 8000 16000 24000 32000 40000 48000 56000 64000 72000 80000

fpoprg | phf\_dep20 (PROD) | 14 Dec 2015 12:26:34 | 1" = 8333.3 feet (MAP)

Airport ID:	KPHF	FM 9			
Apt Name:	NEWPORT NEWS/ WILLIAMSBURG INTL	No	SEGMENT	OBSTRUCTION	ELEV
City:	NEWPORT NEWS	1	LOW, CLOSE-IN	TREES	111
State:	VA				
Proc ID:	ICA RWY 20				
Amdt#:	1				

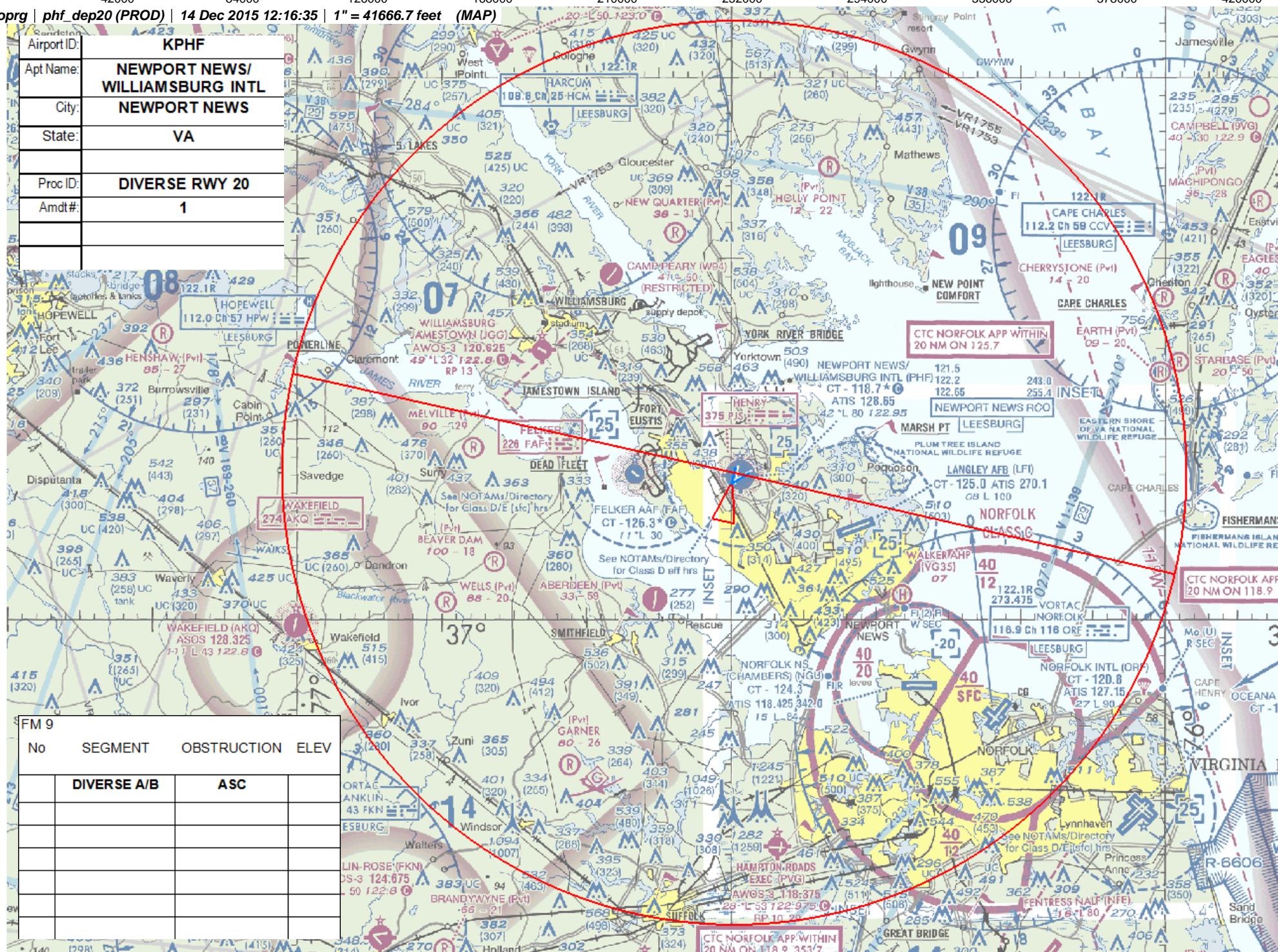




NM	7	14	21	28	35	42	49	56	63	70
----	---	----	----	----	----	----	----	----	----	----

*fpoprg* | *phf\_dep20 (PROD)* | 14 Dec 2015 12:16:35 | 1" = 41666.7 feet (MAP)

Airport ID:	KPHF
Apt Name:	NEWPORT NEWS/ WILLIAMSBURG INTL
City:	NEWPORT NEWS
State:	VA
Proc ID:	DIVERSE RWY 20
Amdt#:	1

[illegible]



NM 1 2 3 4 5 6 7 8 9 10 11 12 13 14

FT 8000 16000 24000 32000 40000 48000 56000 64000 72000 80000

fpoprg | phf\_dep25 (PROD) | 14 Dec 2015 12:44:02 | 1" = 8333.3 feet (MAP)

Airport ID:	KPHF		FM 9		
Apt Name:	NEWPORT NEWS/ WILLIAMSBURG INTL		No	SEGMENT	OBSTRUCTION ELEV
City:	NEWPORT NEWS		1	LOW, CLOSE-IN	TREES 139
State:	VA				
Proc ID:	ICA RWY 25				
Amdt#:	1				

