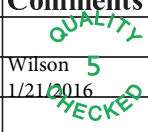
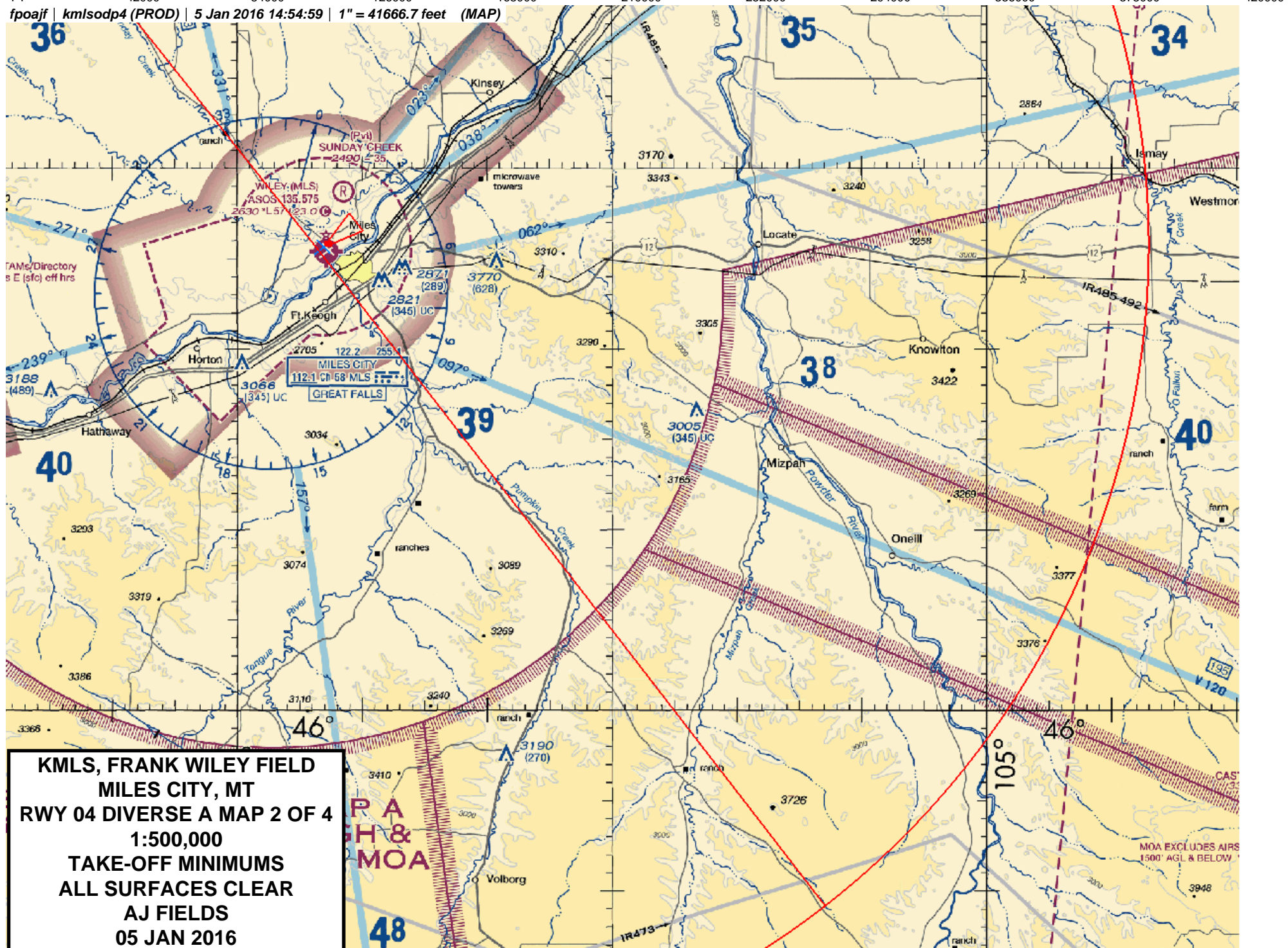


<b>Flight Procedure Tracking Form</b>		<b>Action:</b> FLIGHT CHECK	<b>Task Type:</b> TEXTUAL DP	<b>Date Open:</b> 03/16/2015	<b>Task #:</b> 2014102432675302001	<b>Request #:</b> 20141024326753
<b>Procedure:</b> MILES CITY MT KMLS AMDT 1				<b>Airport ID:</b> KMLS	<b>Airport:</b> FRANK WILEY FIELD	<b>Reimbursable #:</b> NO
<b>City:</b> MILES CITY	<b>ST:</b> MT	<b>GPS #:</b>	<b>Estimated Chart Date:</b> 05/26/2016		<b>FICO #:</b>	
<b>Fac ID:</b> N/A		<b>Fac. Type:</b>			<b>Specialist:</b> ANDREW FIE DS	
<b>Procedure Review</b>						
	<b>Rec'd</b>	<b>Rel'd</b>	<b>Full Name</b>	<b>Comments</b>		
<b>Lead:</b>	04/28/2015					
<b>QA:</b>						
<b>Liaison:</b>						
<b>Procedure Comments:</b>			ENROUTE	<b>Remark Type:</b> INFORMATION		
PENDING AIRPORT DATA USED AIRPORT MAGVAR CHANGED FROM 12E TO 9E  CONTACT JOHNNIE BAKER/ALAN WILL AJV-543 LEADS 405 954 5148/6103						





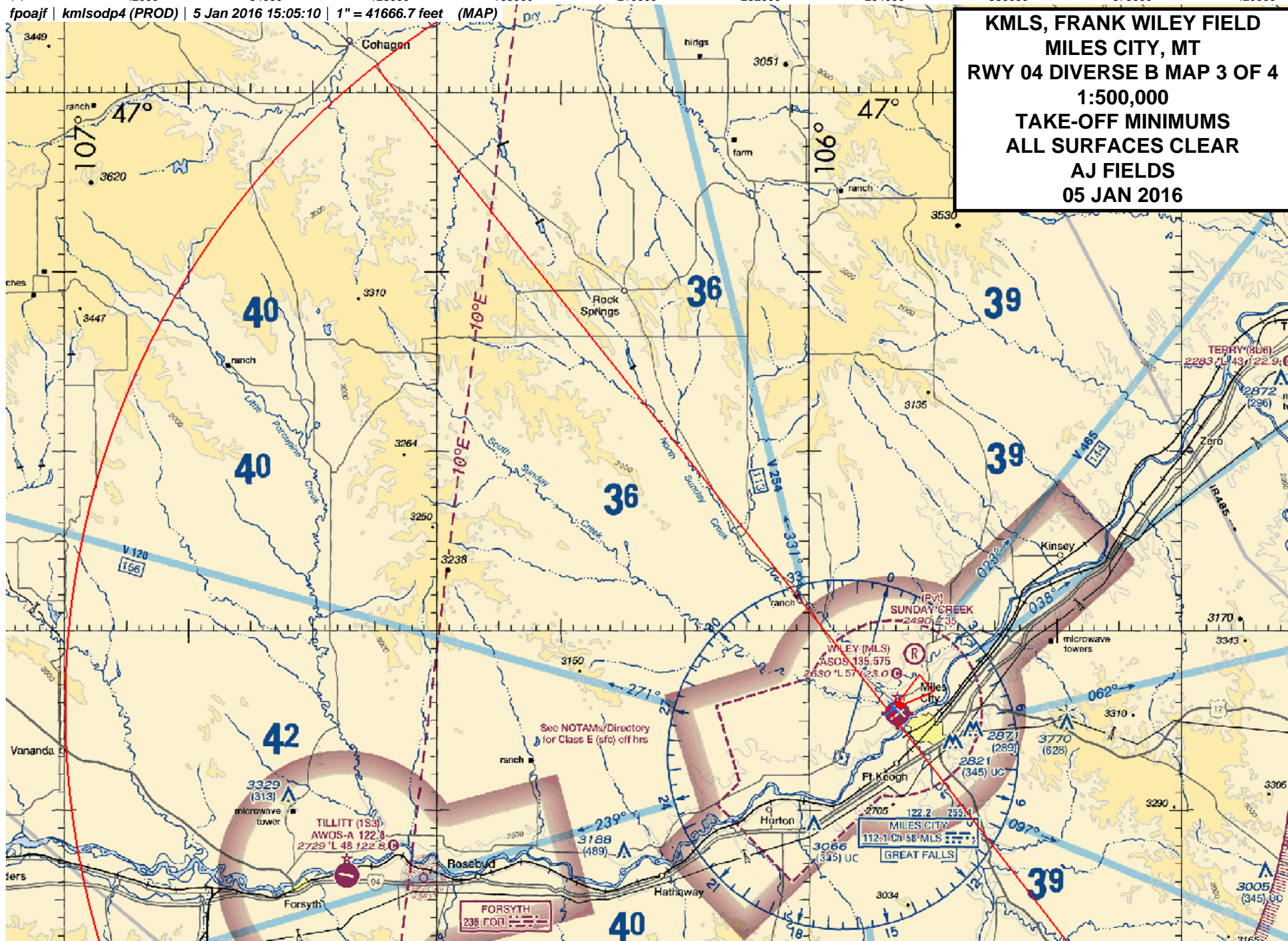
fpoajf | kmIsodp4 (PROD) | 5 Jan 2016 14:54:59 | 1" = 41666.7 feet (MAP)





**fpoajf | kmlsodp4 (PROD) | 5 Jan 2016 15:05:10 | 1" = 41666.7 feet (MAP)**

**KMLS, FRANK WILEY FIELD  
MILES CITY, MT  
RWY 04 DIVERSE B MAP 3 OF 4  
1:500,000  
TAKE-OFF MINIMUMS  
ALL SURFACES CLEAR  
AJ FIELDS  
05 JAN 2016**

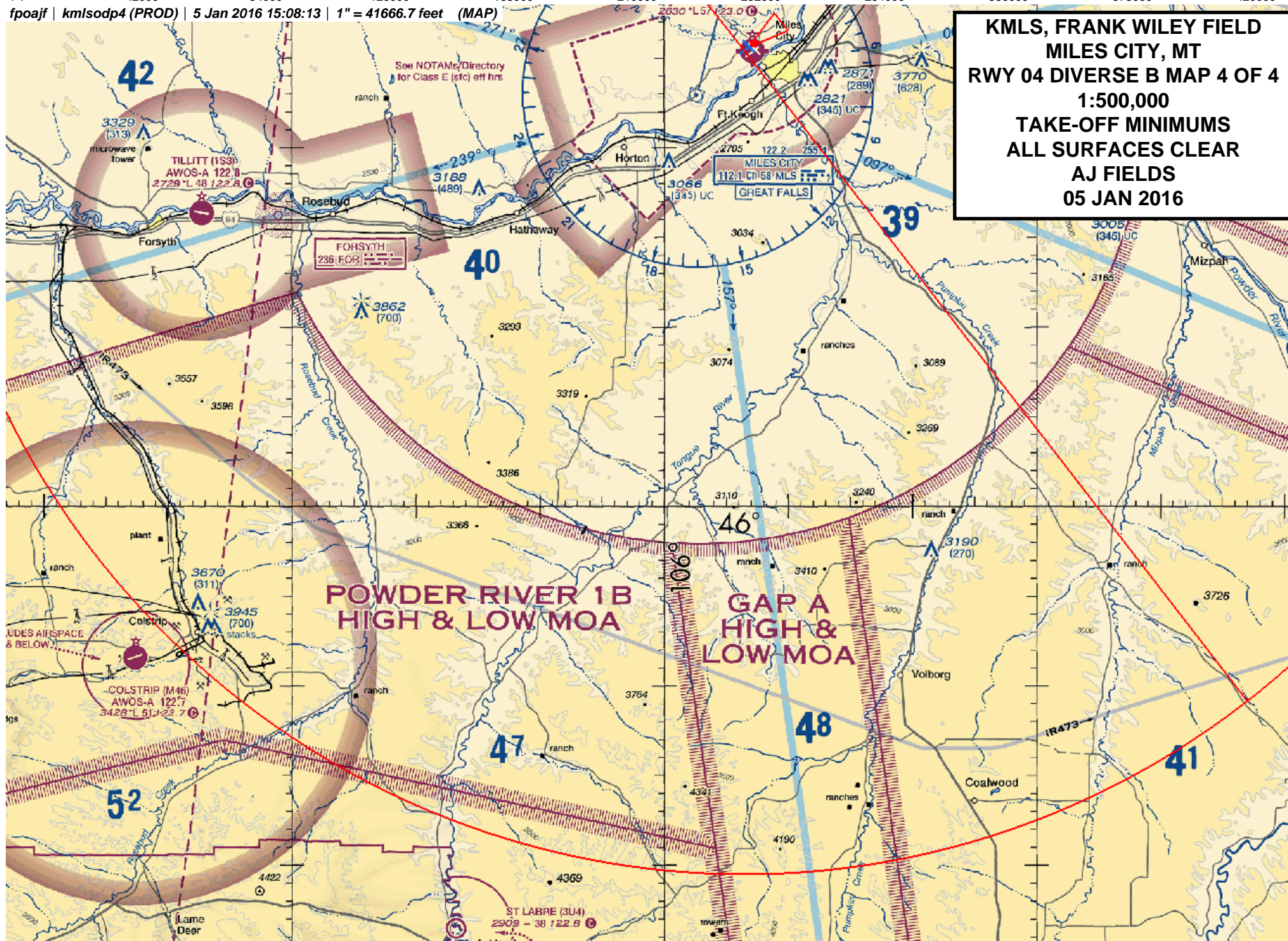




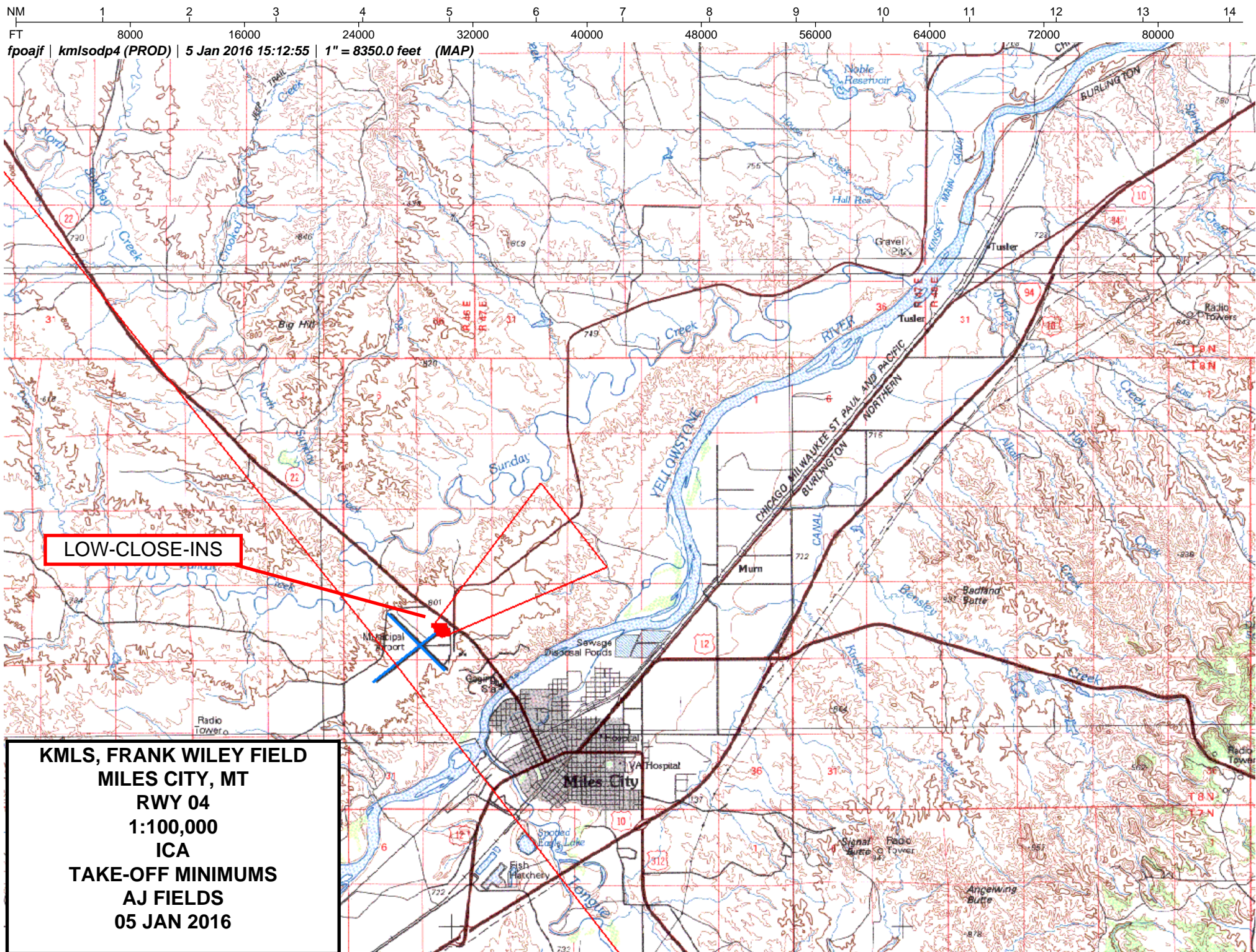
Genomic map of the 70 kb region on chromosome 12p12.1. The map shows the location of the NM (NM\_001126201) and FT (FT\_001126201) genes, with NM located upstream of FT. The map also shows the location of the 12p12.1 deletion, which is indicated by a red box labeled '12p12.1 deletion' and a red arrow pointing to the deletion site. The map includes a scale bar from 0 to 70 kb, with major tick marks every 7 kb (0, 7, 14, 21, 28, 35, 42, 49, 56, 63, 70). The NM gene is located between 0 and 7 kb, and the FT gene is located between 7 and 14 kb. The 12p12.1 deletion is located between 42 and 49 kb.

fpoajf | kmlsodp4 (PROD) | 5 Jan 2016 15:08:13 | 1" = 41666.7 feet (MAP)

**KMLS, FRANK WILEY FIELD  
MILES CITY, MT  
RWY 04 DIVERSE B MAP 4 OF 4  
1:500,000  
TAKE-OFF MINIMUMS  
ALL SURFACES CLEAR  
AJ FIELDS  
05 JAN 2016**



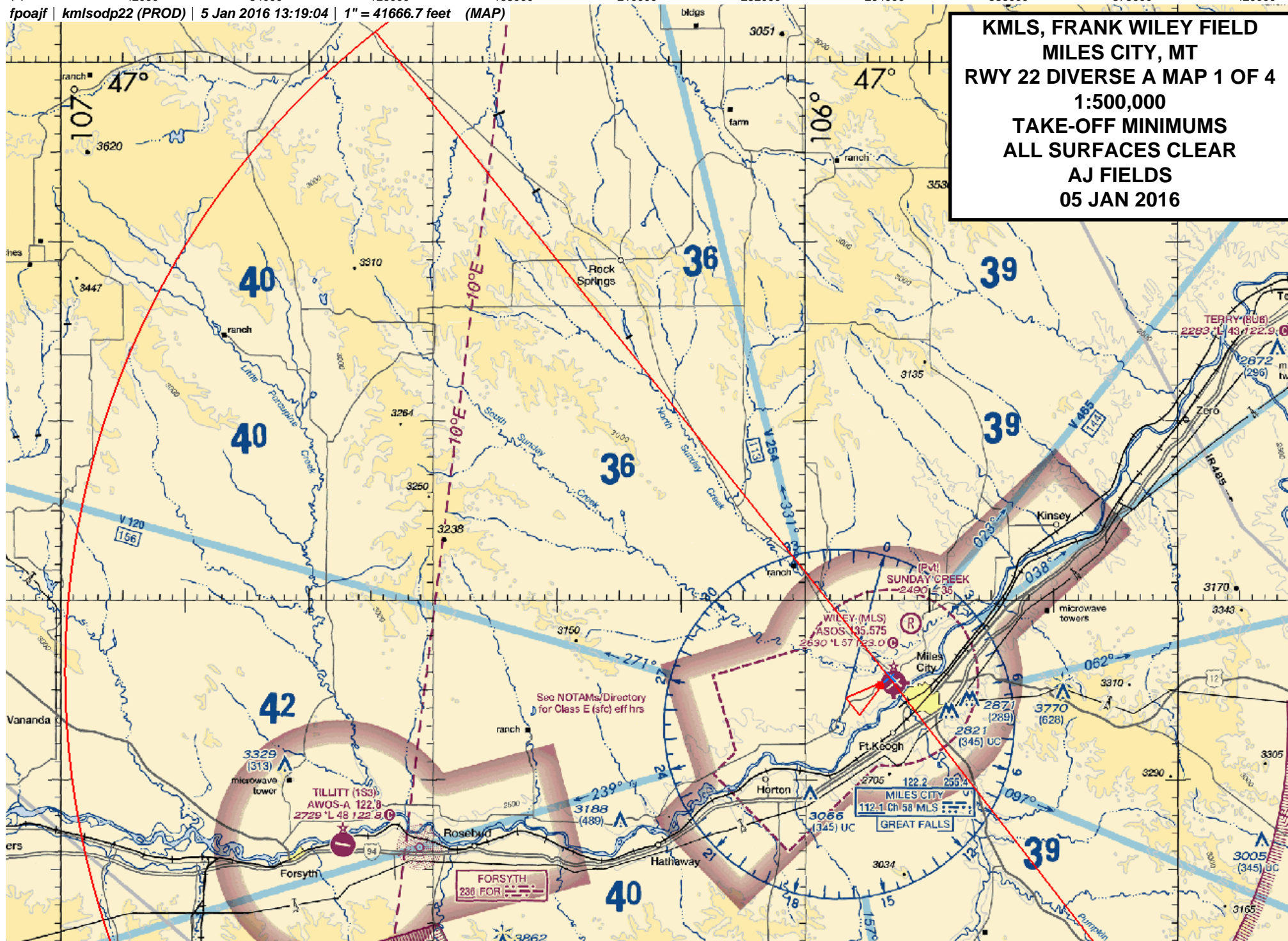






**fpoajf | kmlsodp22 (PROD) | 5 Jan 2016 13:19:04 | 1" = 41666.7 feet (MAP)**

**KMLS, FRANK WILEY FIELD  
MILES CITY, MT  
RWY 22 DIVERSE A MAP 1 OF 4  
1:500,000  
TAKE-OFF MINIMUMS  
ALL SURFACES CLEAR  
AJ FIELDS  
05 JAN 2016**





**KMLS, FRANK WILEY FIELD  
MILES CITY, MT  
RWY 22 DIVERSE A MAP 2 OF 4  
1:500,000  
TAKE-OFF MINIMUMS  
ALL SURFACES CLEAR  
AJ FIELDS  
05 JAN 2016**

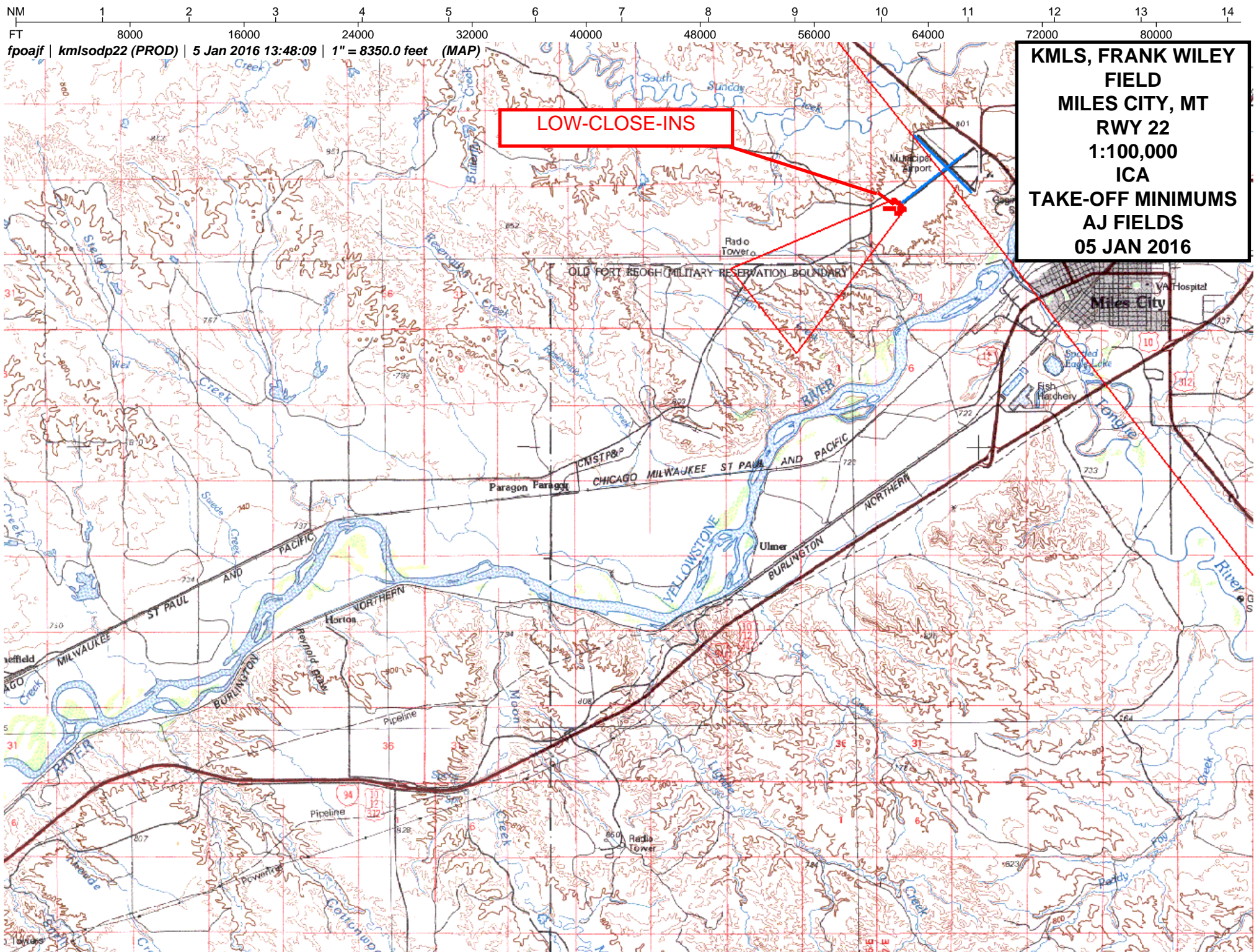


**KMLS, FRANK WILEY FIELD  
MILES CITY, MT  
RWY 22 DIVERSE B MAP 3 OF 4  
1:500,000  
TAKE-OFF MINIMUMS  
ALL SURFACES CLEAR  
AJ FIELDS  
05 JAN 2016**









NM 1 2 3 4 5 6 7 8 9 10 11 12 13 14  
FT 8000 16000 24000 32000 40000 48000 56000 64000 72000 80000  
fpoajf | kmlsodp22 (PROD) | 5 Jan 2016 13:48:09 | 1" = 8350.0 feet (MAP)

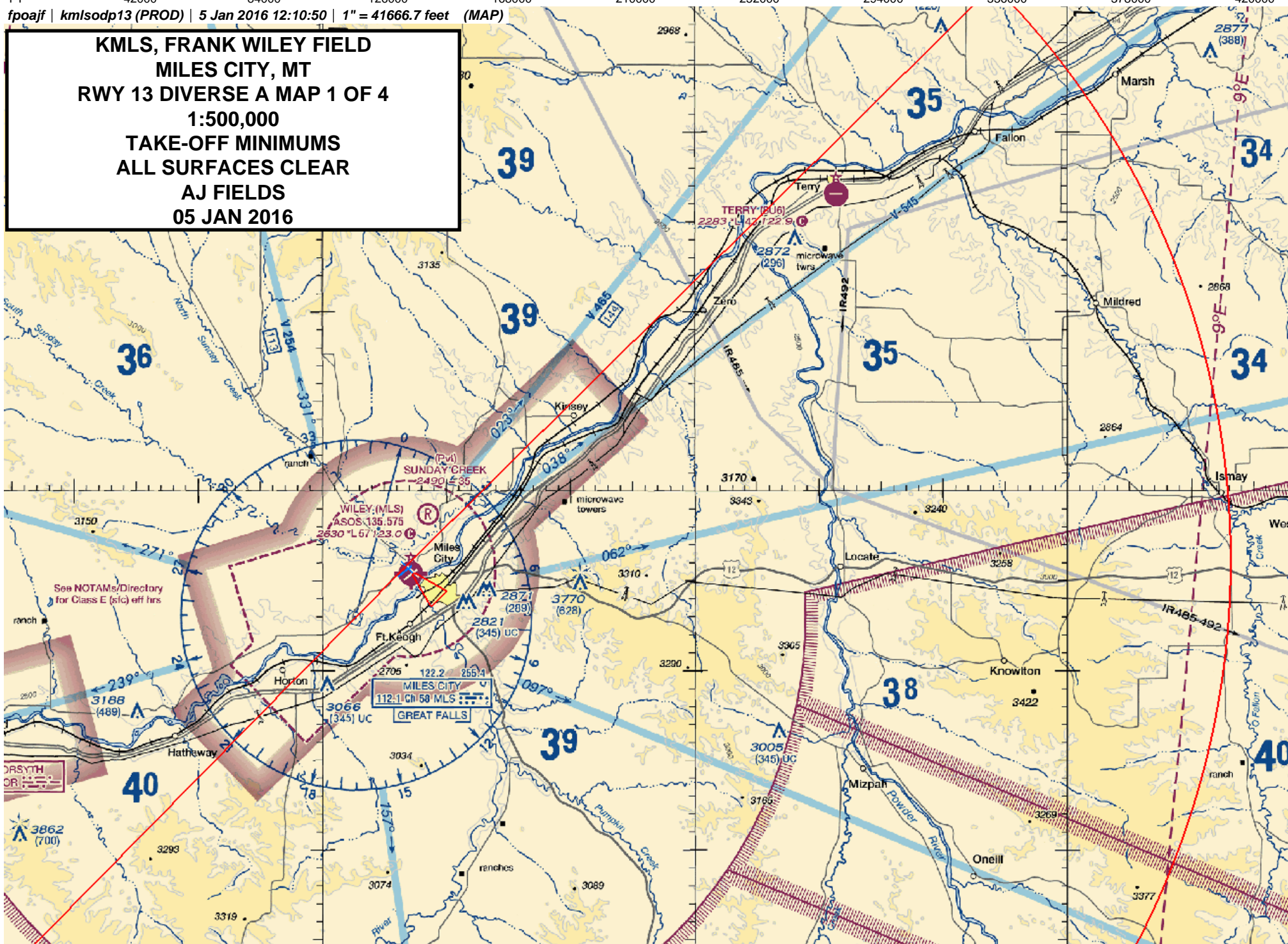
LOW-CLOSE-INS

**KMLS, FRANK WILEY  
FIELD  
MILES CITY, MT  
RWY 22  
1:100,000  
ICA  
TAKE-OFF MINIMUMS  
AJ FIELDS  
05 JAN 2016**



*fpoajf* | *kmlsodp13 (PROD)* | 5 Jan 2016 12:10:50 | 1" = 41666.7 feet (MAP)

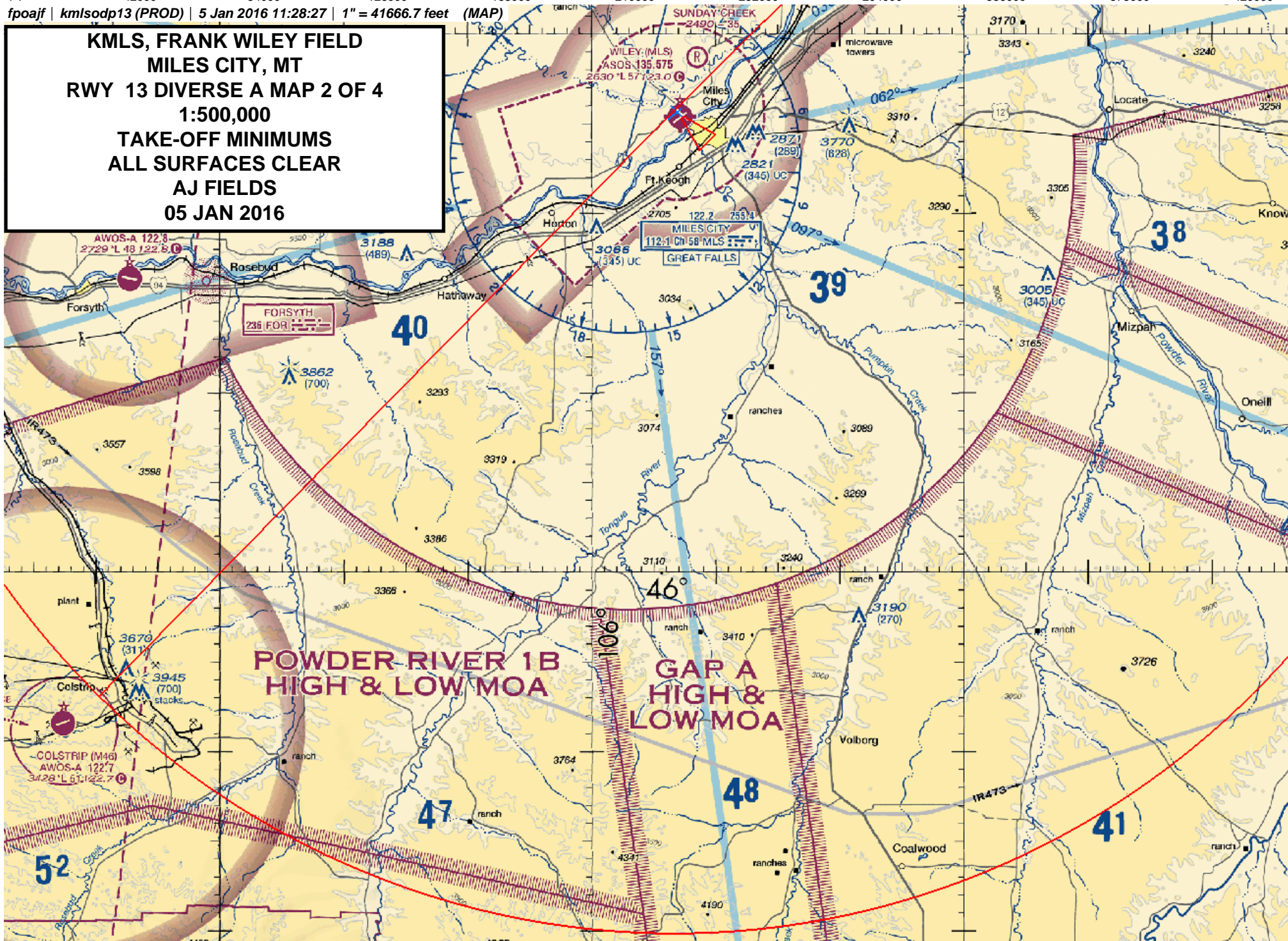
**KMLS, FRANK WILEY FIELD  
MILES CITY, MT  
RWY 13 DIVERSE A MAP 1 OF 4  
1:500,000  
TAKE-OFF MINIMUMS  
ALL SURFACES CLEAR  
AJ FIELDS  
05 JAN 2016**



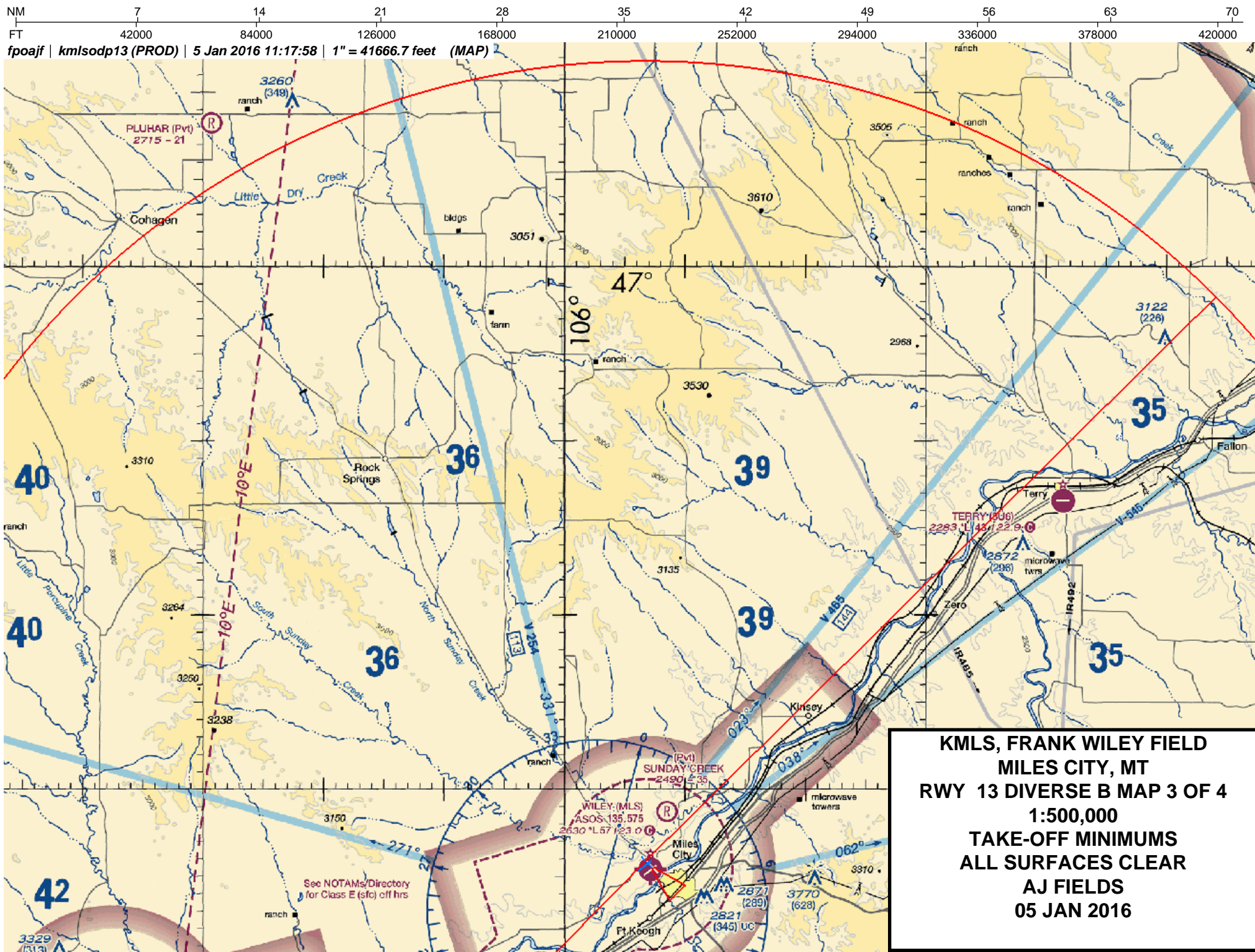


*fpoajf* | *kmlsodp13 (PROD)* | 5 Jan 2016 11:28:27 | 1" = 41666.7 feet

**KMLS, FRANK WILEY FIELD  
MILES CITY, MT  
RWY 13 DIVERSE A MAP 2 OF 4  
1:500,000  
TAKE-OFF MINIMUMS  
ALL SURFACES CLEAR  
AJ FIELDS  
05 JAN 2016**



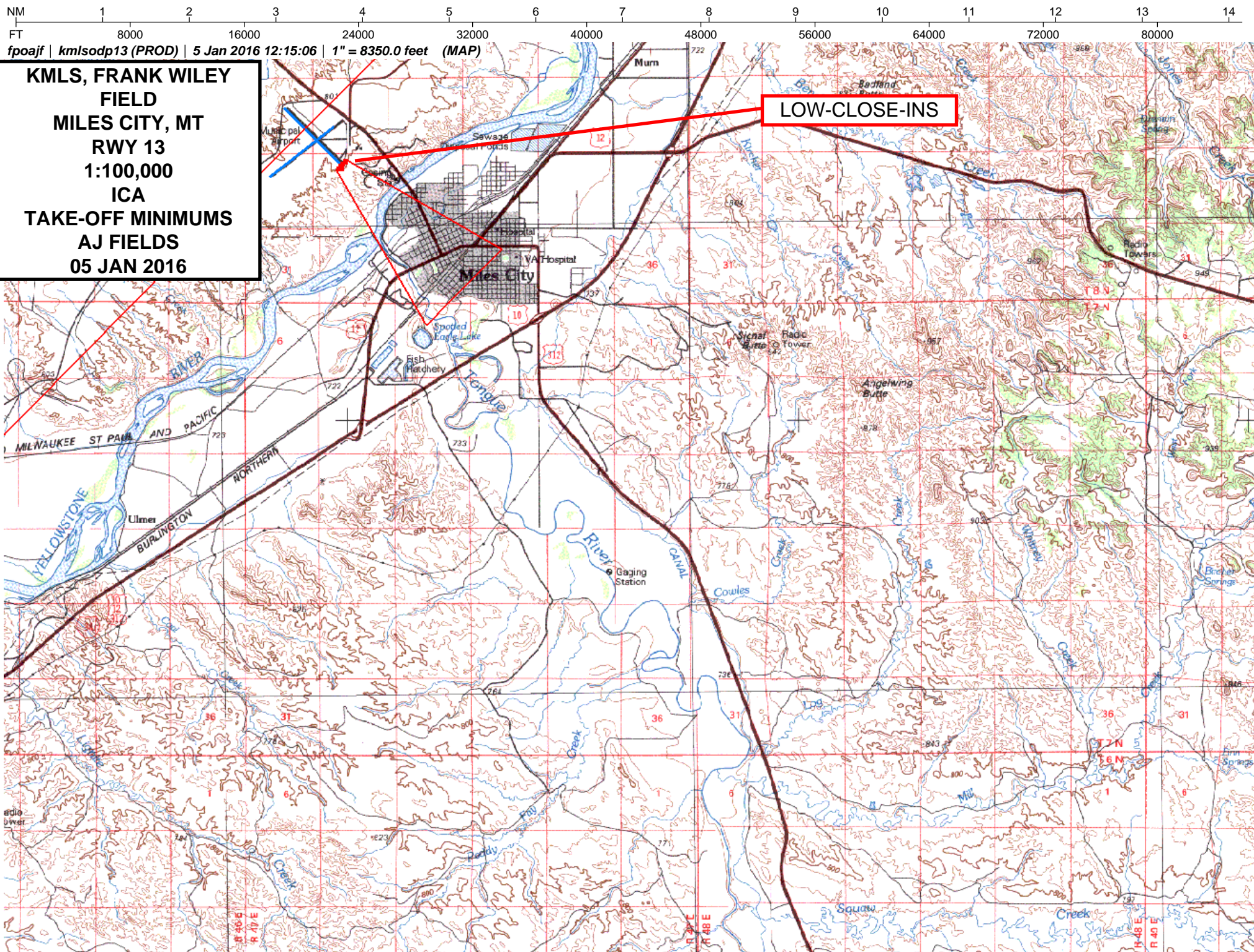








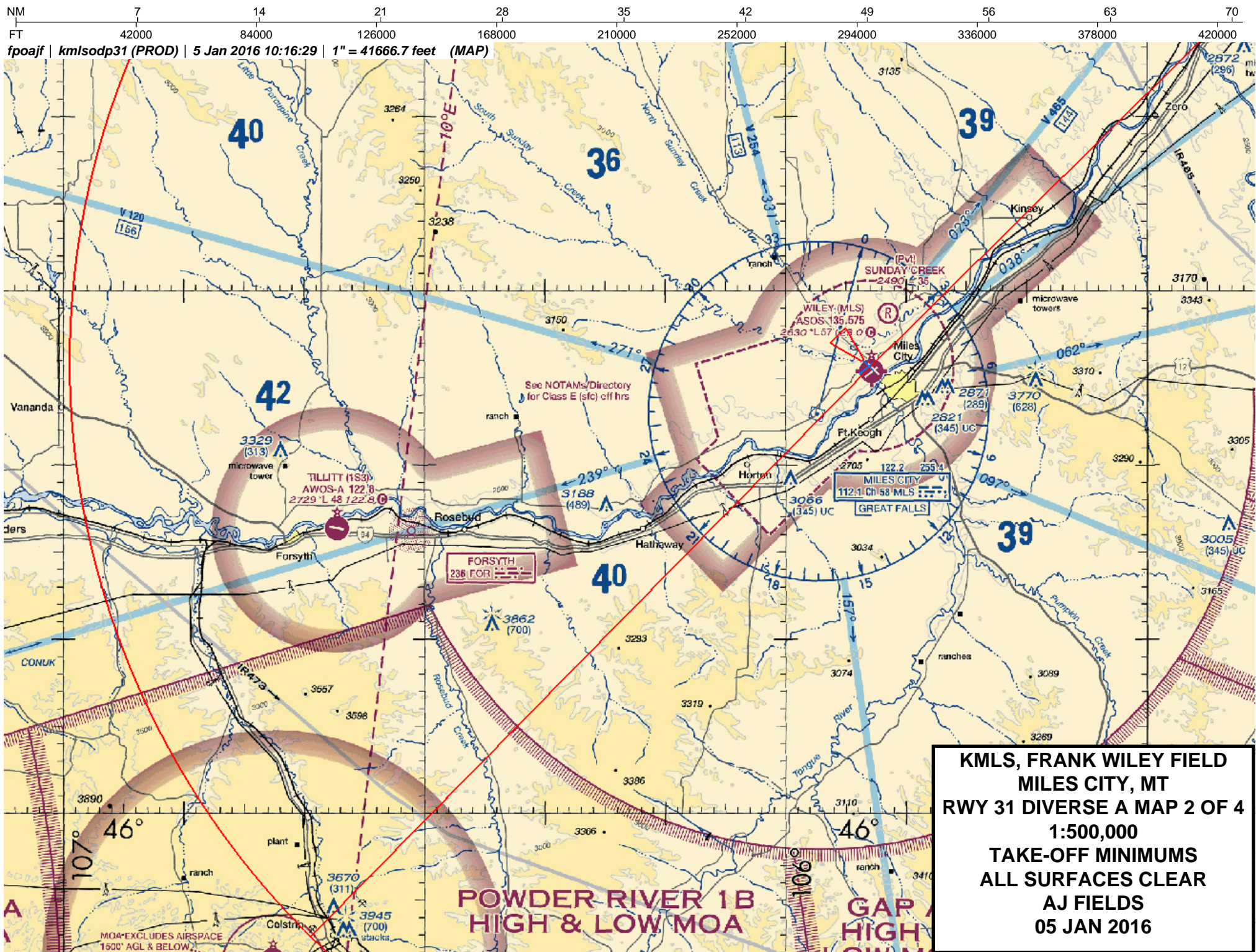




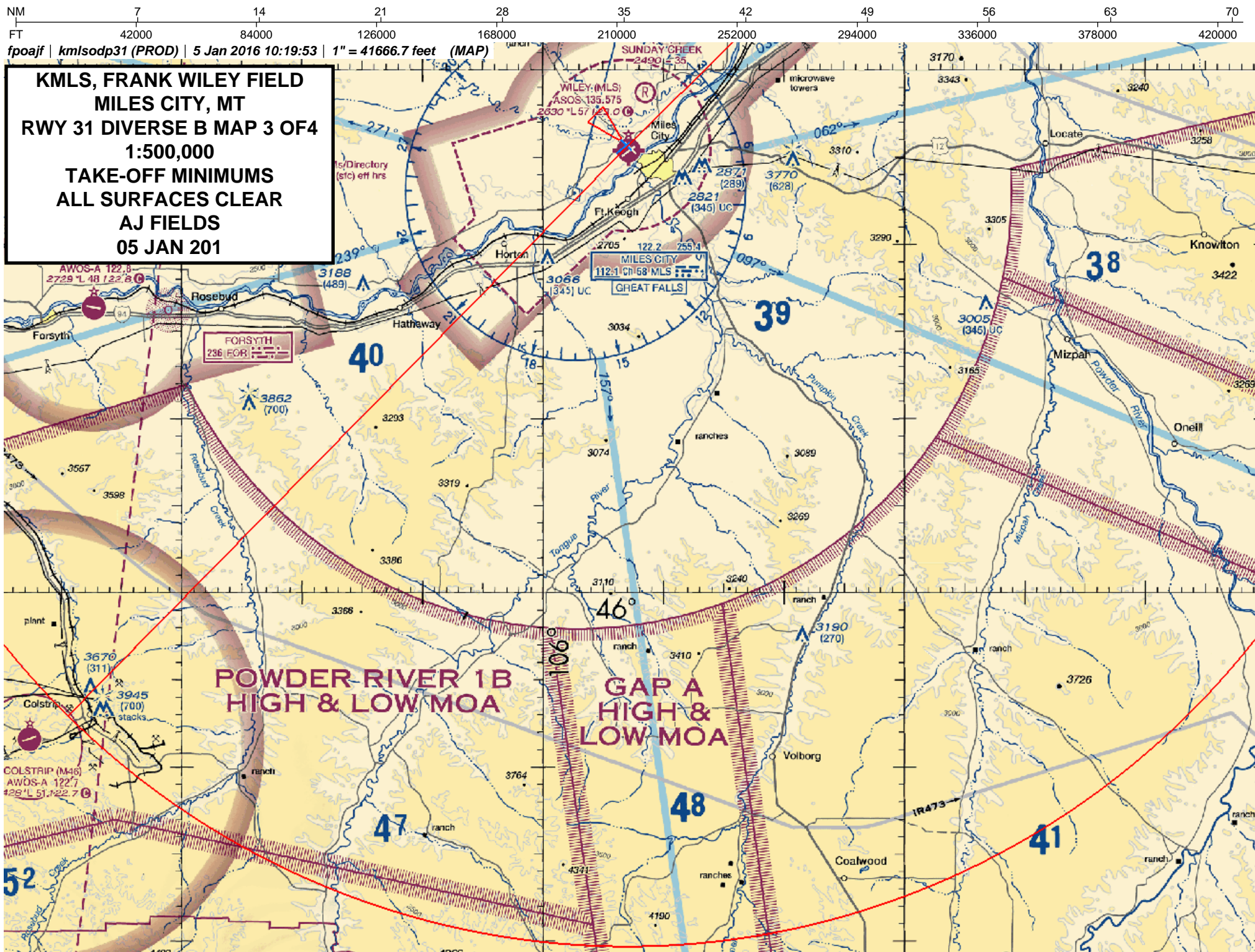


KMLS, FRANK WILEY FIELD  
MILES CITY, MT  
RWY 31 DIVERSE A MAP 1 OF 4  
1:500,000  
TAKE-OFF MINIMUMS  
ALL SURFACES CLEAR  
AJ FIELDS  
05 JAN 2016











*fpoajf | kmlsodp31 (PROD) | 5 Jan 2016 10:29:10 |*

**KMLS, FRANK WILEY FIELD  
MILES CITY, MT  
RWY 31 DIVERSE B MAP 4 OF4  
1:500,000  
TAKE-OFF MINIMUMS  
ALL SURFACES CLEAR  
AJ FIELDS  
05 JAN 201**

