

Flight Procedure Tracking Form		Action: AMENDMENT	Task Type: SID	Date Open: 10/17/2014	Task #: 2014101730596003007	Request #: 20141017305960
Procedure: SID YELLOWSTONE ONE DENVER CO KDEN			Airport ID: KDEN	Airport: DENVER INTL		Reimbursable #: NO
City: DENVER	ST: CO	GPS #:	Estimated Chart Date: 01/05/2017		FICO #: 1173313	
Fac ID: N/A		Fac. Type:		Specialist: AJ FIELDS		
Procedure Review						
	Rec'd	Rel'd	Full Name	Comments		
Lead:	10/17/2015	09/02/2016	BEV L BORDY			
QA:	09/02/2016	09/09/2016	DONALD LANIER	10/17CTabaka		
Liaison:	09/09/2016	09/09/2016	MARY MCDONALD			
Procedure Comments:			ENROUTE	Remark Type: INFORMATION		
<p>ESV FOR GLL VOR/DME FOR FIX HANKI. ACTIVE DATA USED. PROJECT ADD MOCA TO RAPID CITY AND HANKI TRANSITIONS, NEW MAPS CREATED FOR NEW TRANSITIONS AND REPLACEMENTS FOR MISSING CHEYENNE TRANSITION MAPS.</p> <p>CONTACT BEVERLY BORDY/ALLAN WILL 405 954 8293/6103</p> <p>10/11/2016 THIS IS AN UPDATED COPY ADDING MISSING FORMS TO APPROPRIATE FILES.</p> <ol style="list-style-type: none"> 1. ADDED GLL ESV DATA TO CO_DEN_SID_YELLOWSTONE_S FILE 2. ADDED FIX YAMMI TO CO_DEN_SID_YELLOWSTONE_8260 FILE. 3. ADDED ESV DATA TO THIS FORM. 4. CHANGED CONTACTS AND PHONE NUMBERS. COMPLETED BY (AJ FIELDS) 						

ESV Details

Originating Office :		Airspace Docket Number :		Request Type : Establish		
Facility Data						
Chart Name : KREMMLING VOR/DME		City : GILL		Ident : GLL		State : CO
Type/Class : H-VOR		Frequency : M114.2		Reference No.: 16072606		
Expanded Service Volume Data: (Requesting Officer)						
ESV ID	Radial 1	Radial 2	Distance	Minimum Altitude	Maximum Altitude	
FAA 921805-025	34	0	47	90	450	
Requirement: YELLWSTONE SID, HANKI TRANSITON DENVER CENTER REQUESTING MOCAS						
Signature: Fields Andrew		Routing Symbol: AJV-54531				Date: 07/26/2016
Expanded Service Volume Data: (FMO)						
ESV ID	Radial 1	Radial 2	Distance	Minimum Altitude	Maximum Altitude	Action Type
FAA 921805-025	34	0	47	90	450	APPROVE
Requirement/Remarks: YELLWSTONE SID, HANKI TRANSITON DENVER CENTER REQUESTING MOCASAPPROVED. FREQ. PROTECTION & FIELD STRENGTH. PENDING FLIGHT INSPECT @ REQUIRED. DIST. & MIN ALT.						
Signature: pham vu		Routing Symbol:			Date: 07/27/2016	
Expanded Service Volume Data: (Super FMO)						
ESV ID	Radial 1	Radial 2	Distance	Minimum Altitude	Maximum Altitude	Action Type
FAA 921805-025	34	0	47	90	450	APPROVE
Requirement/Remarks: YELLWSTONE SID, HANKI TRANSITON DENVER CENTER REQUESTING MOCASAPPROVED. FREQ. PROTECTION & FIELD STRENGTH. PENDING FLIGHT INSPECT @ REQUIRED. DIST. & MIN ALT.						
Signature: Hughes Dennis		Routing Symbol:			Date: 07/28/2016	
Expanded Service Volume Data: (FIFO)						
ESV ID	Radial 1	Radial 2	Distance	Minimum Altitude	Maximum Altitude	Action Type
FAA 921805-025	34	0				
Requirement/Remarks:						
Signature:		Routing Symbol:			Date:	

YELLOWSTONE ONE DEPARTURE



DEPARTURE ROUTE DESCRIPTION

TAKEOFF ALL RUNWAYS: Fly assigned heading for RADAR vectors to assigned transition. Climb and maintain 10000 or ATC assigned lower altitude. Expect filed altitude 10 minutes after departure.

LOST COMMUNICATIONS: If no transmissions are received within one minute after departure, maintain assigned heading until 7000 feet, then climb to filed altitude via direct DEN VOR/DME, thence via assigned transition. If filed altitude is above 10000 feet, cross DEN VOR/DME at or above 11000 feet.

CHEYENNE TRANSITION (YELLOW1.CYS): From over DEN VOR/DME via DEN R-349 and CYS R-163 to CYS VORTAC.

HANKI TRANSITION (YELLOW1.HANKI): From over DEN VOR/DME via DEN R-015 and GLL R-034 to HANKI INT.

LARAMIE TRANSITION (YELLOW1.LAR): From over DEN VOR/DME via DEN R-334 and LAR R-125 to LAR VOR/DME.

MEDICINE BOW TRANSITION (YELLOW1.MBW): From over DEN VOR/DME via DEN R-334 and MBW R-133 to MBW VOR/DME.

NATTI TRANSITION (YELLOW1.NATTI): From over DEN VOR/DME via DEN R-334 and LAR R-125 to LAR VOR/DME, then via LAR R-273 to NATTI INT.

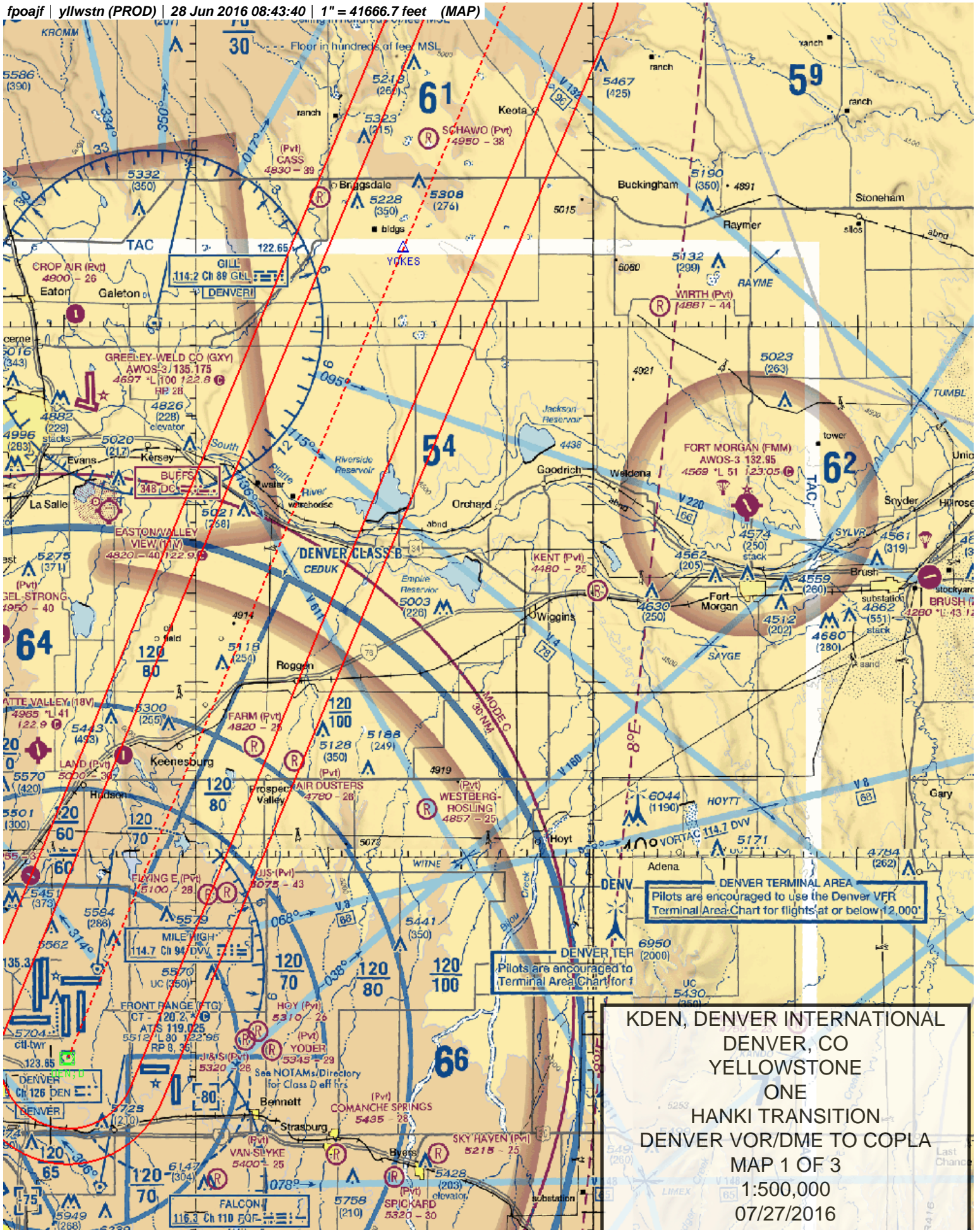
RAPID CITY TRANSITION (YELLOW1.RAP): From over DEN VOR/DME via DEN R-359 and GLL R-174 to GLL VOR/DME, then via GLL R-005 and RAP R-186 to RAP VORTAC.

SCOTTSBLUFF TRANSITION (YELLOW1.BFF): From over DEN VOR/DME via DEN R-015 and BFF R-191 to BFF VORTAC.

PROTOTYPE-NOT FOR NAVIGATION

NM 7 14 21 28 35 42 49
FT 42000 84000 126000 168000 210000 252000 294000

fpoajf | yllwstn (PROD) | 28 Jun 2016 08:43:40 | 1" = 41666.7 feet (MAP)

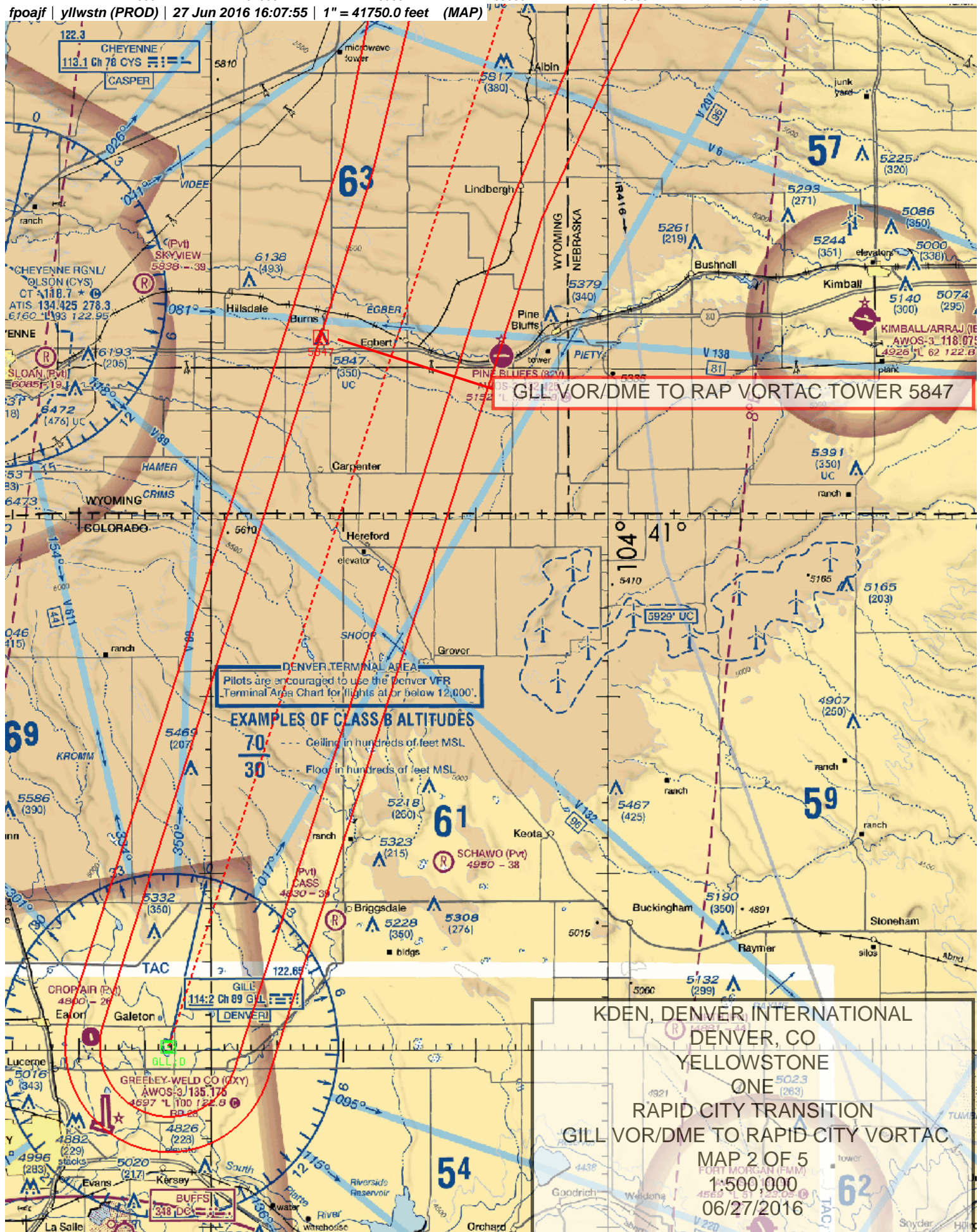


KDEN, DENVER INTERNATIONAL
DENVER, CO
YELLOWSTONE
ONE
HANKI TRANSITION
DEVER VOR/DME TO COPLA
MAP 2 OF 3
1:500,000
07/27/2016

KDEN, DENVER INTERNATIONAL
 DENVER, CO
 YELLOWSTONE
 ONE
 HANKI TRANSITION
 COPLA TO HANKI
 MAP 3 OF 3
 1:500,000
 07/27/2016

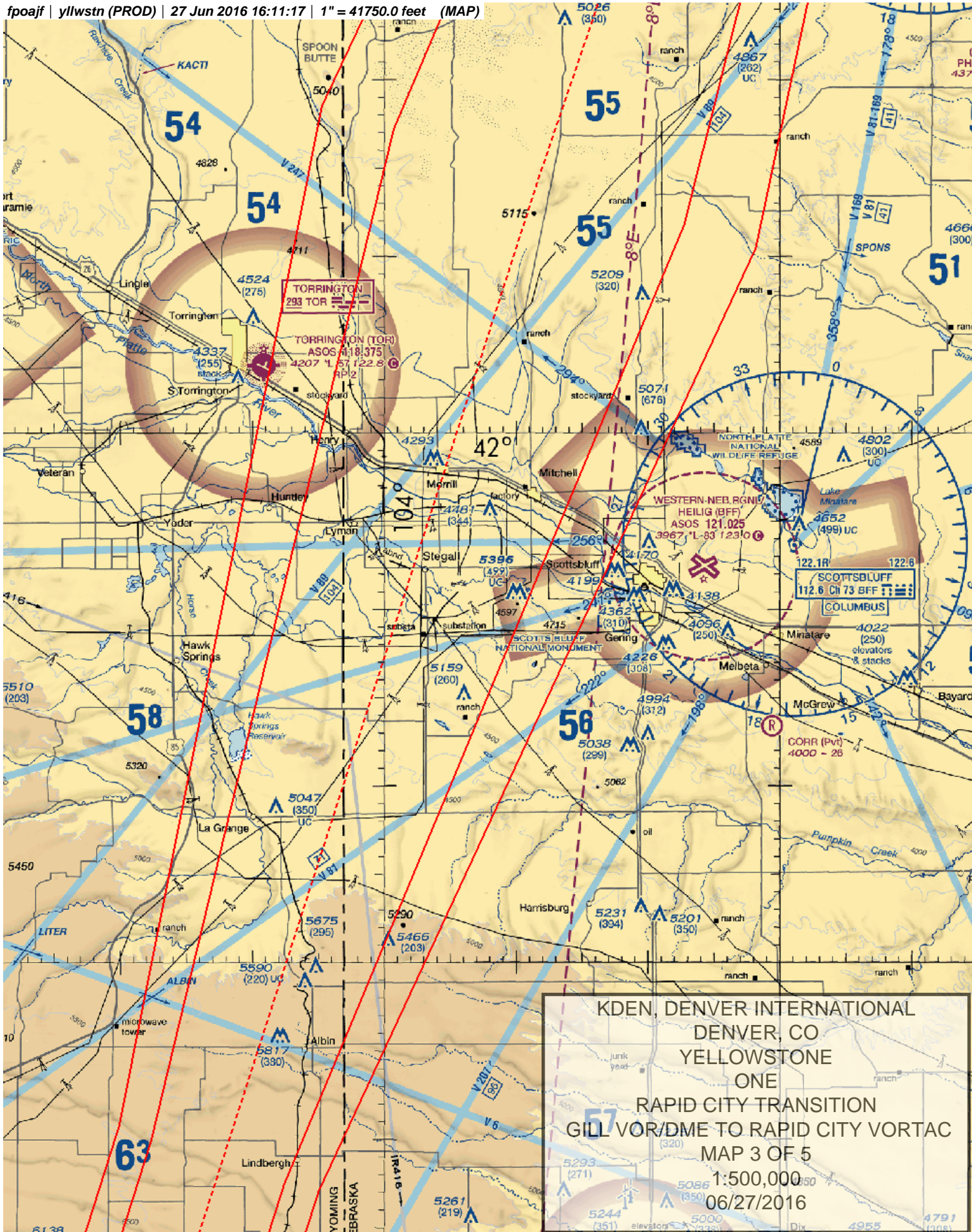
fpoajf | ylwstn (PROD) | 27 Jun 2016 12:17:44 | 1" = 41666.7 feet (MAP)



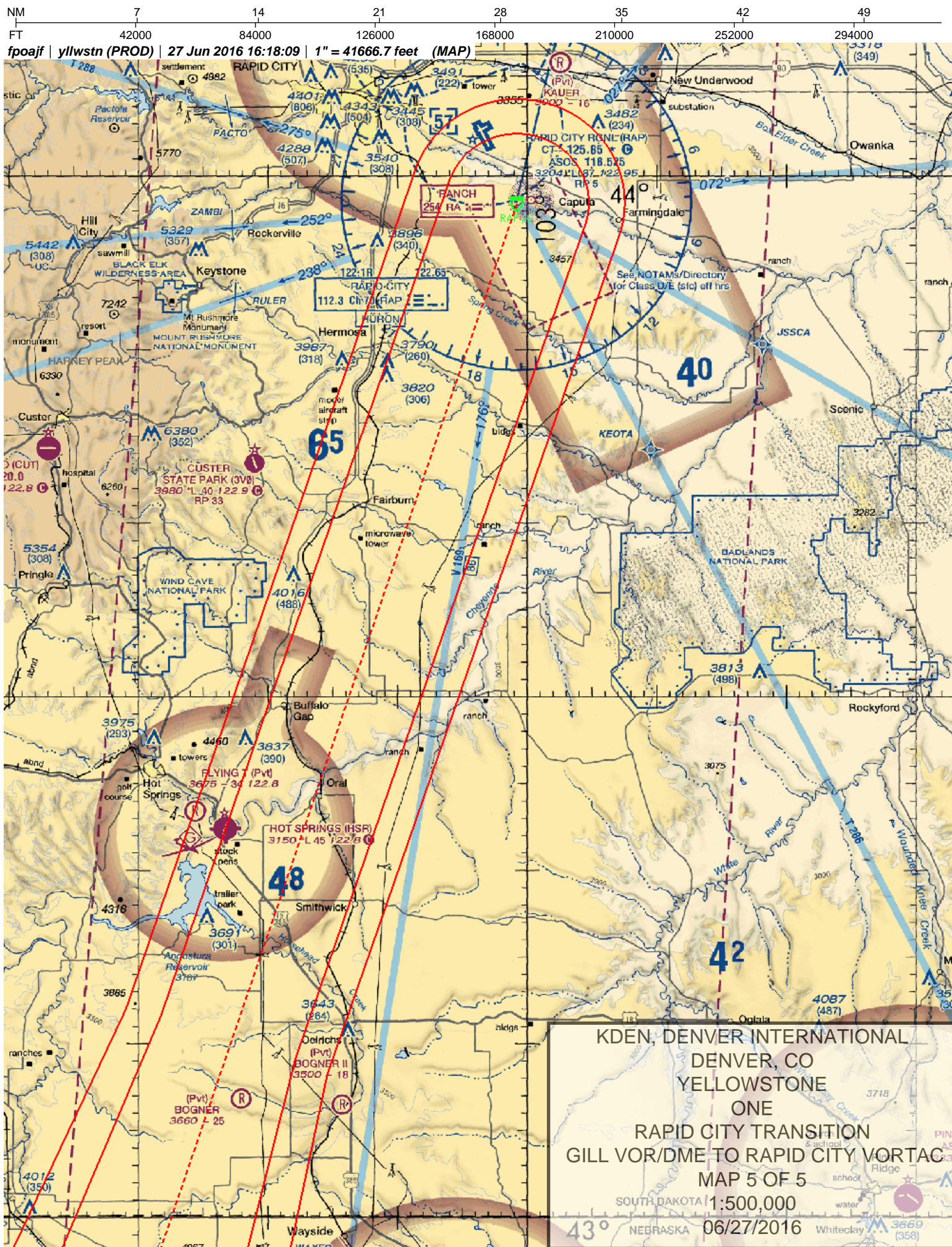


NM 7 14 21 28 35 42 49
FT 42000 84000 126000 168000 210000 252000 294000

fpoajf | yllwstn (PROD) | 27 Jun 2016 16:11:17 | 1" = 41750.0 feet (MAP)



1:500,000
06/27/2016



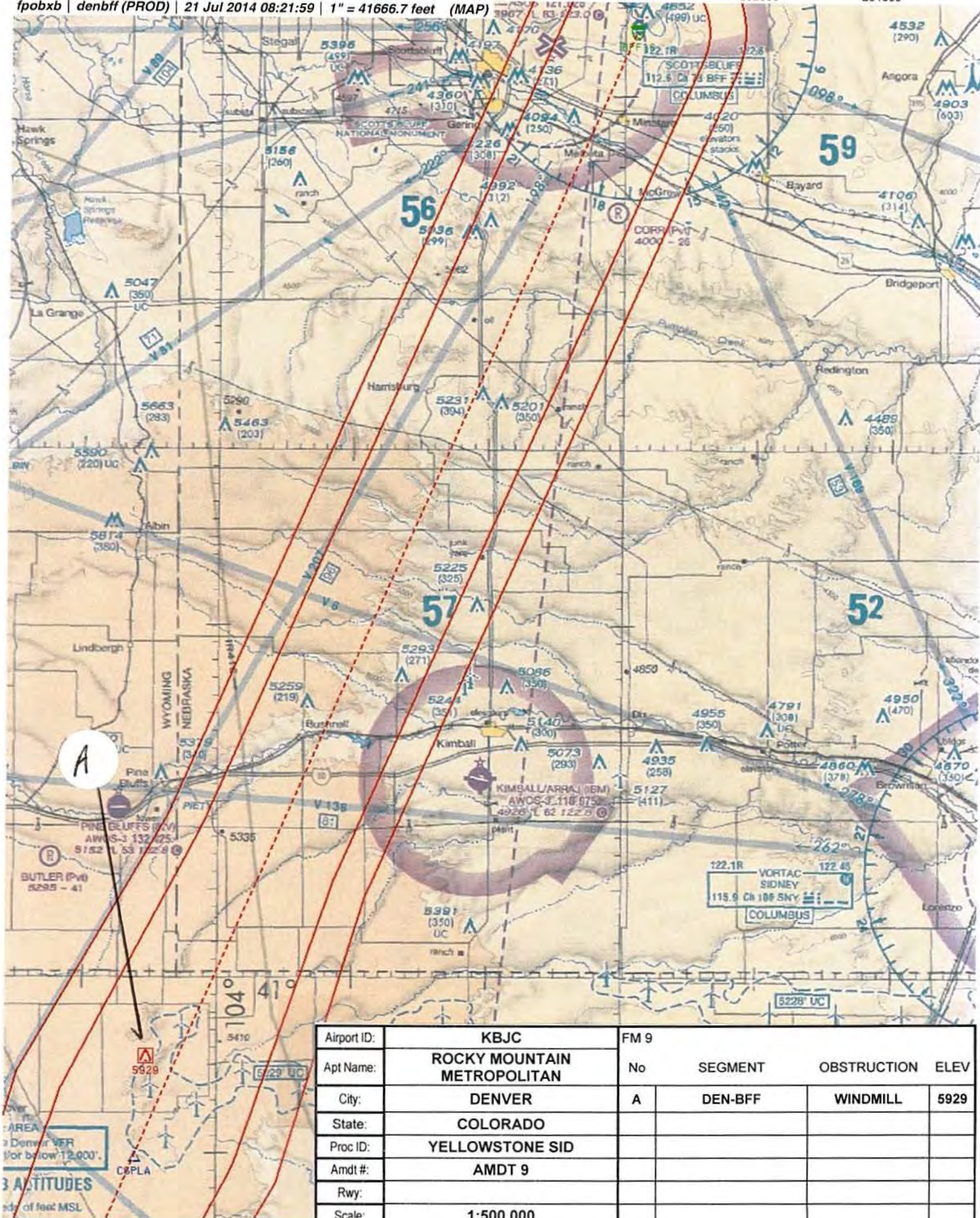
fpobxb | dengll (PROD) | 21 Jul 2014 09:39:41 | 1" = 41666.7 feet (MAP)



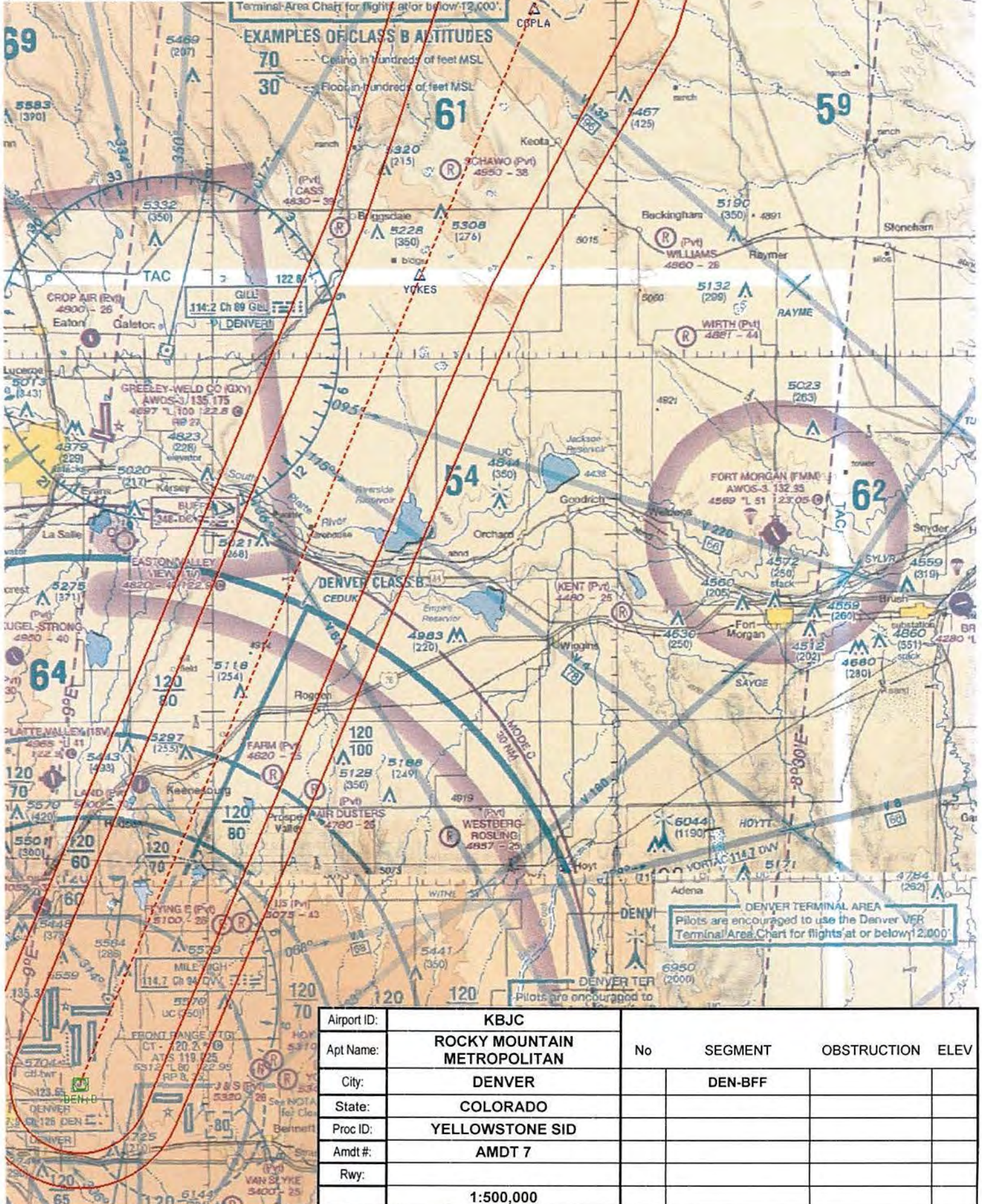
Airport ID:	KBJC				No	SEGMENT	OBSTRUCTION	ELEV
Apt Name:	ROCKY MOUNTAIN METROPOLITAN							
City:	DENVER				B	DEN-GLL	AAO	5863
State:	COLORADO							
Proc ID:	YELLOWSTONE SID							
Amdt #:	AMDT							
Rwy:								
Scale:	1:500,000							

NM 7 14 21 28 35 42 49
FT 42000 84000 126000 168000 210000 252000 294000

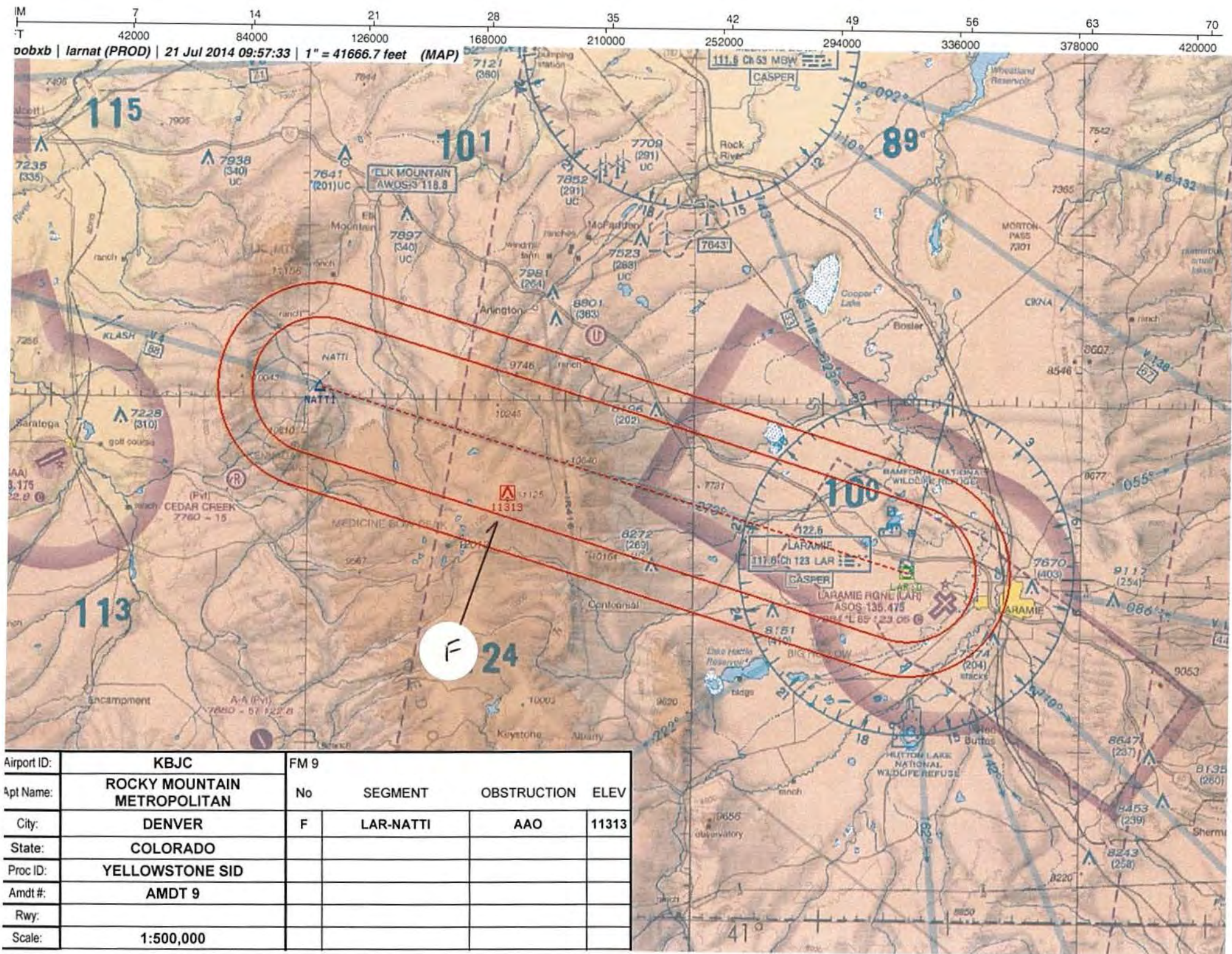
fpobxb | denbff (PROD) | 21 Jul 2014 08:21:59 | 1" = 41666.7 feet (MAP)



fpobxb | denbff (PROD) | 21 Jul 2014 08:21:35 | 1" = 41666.7 feet (MAP)

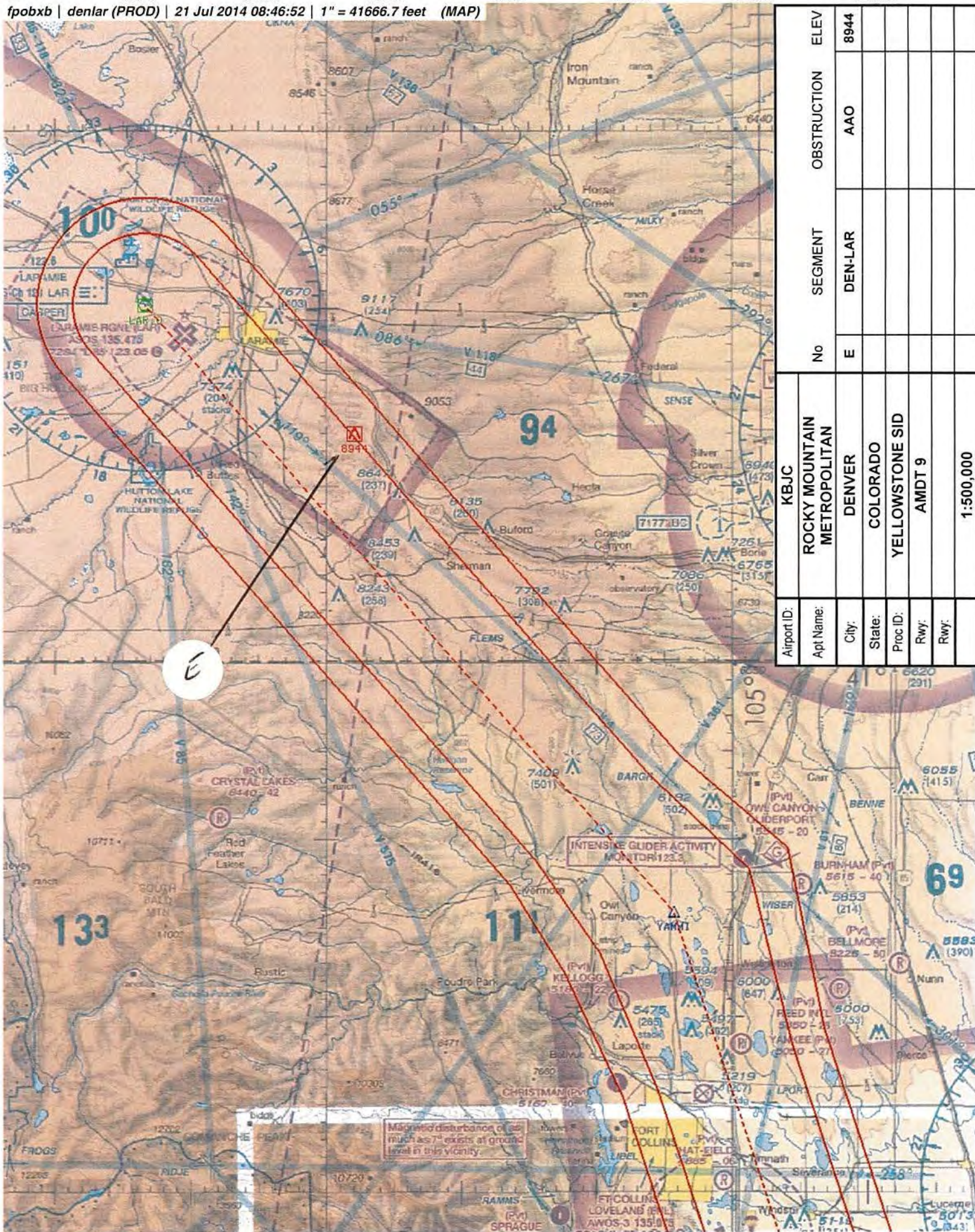


Airport ID:	KBJC	No SEGMENT OBSTRUCTION ELEV			
Apt Name:	ROCKY MOUNTAIN METROPOLITAN				
City:	DENVER		DEN-BFF		
State:	COLORADO				
Proc ID:	YELLOWSTONE SID				
Amdt #:	AMDT 7				
Rwy:					
	1:500,000				



Airport ID:	KBJC	FM 9			
Apt Name:	ROCKY MOUNTAIN METROPOLITAN	No	SEGMENT	OBSTRUCTION	ELEV
City:	DENVER	F	LAR-NATTI	AAO	11313
State:	COLORADO				
Proc ID:	YELLOWSTONE SID				
Amdt #:	AMDT 9				
Rwy:					
Scale:	1:500,000				


fpobxb | denlar (PROD) | 21 Jul 2014 08:46:52 | 1" = 41666.7 feet (MAP)



KBJC	SEGMENT	OBSTRUCTION	ELEV
ROCKY MOUNTAIN METROPOLITAN	DEN-LAR	AAO	8944
DENVER			
COLORADO			
YELLOWSTONE SID			
AMDT 9			
1:500,000			

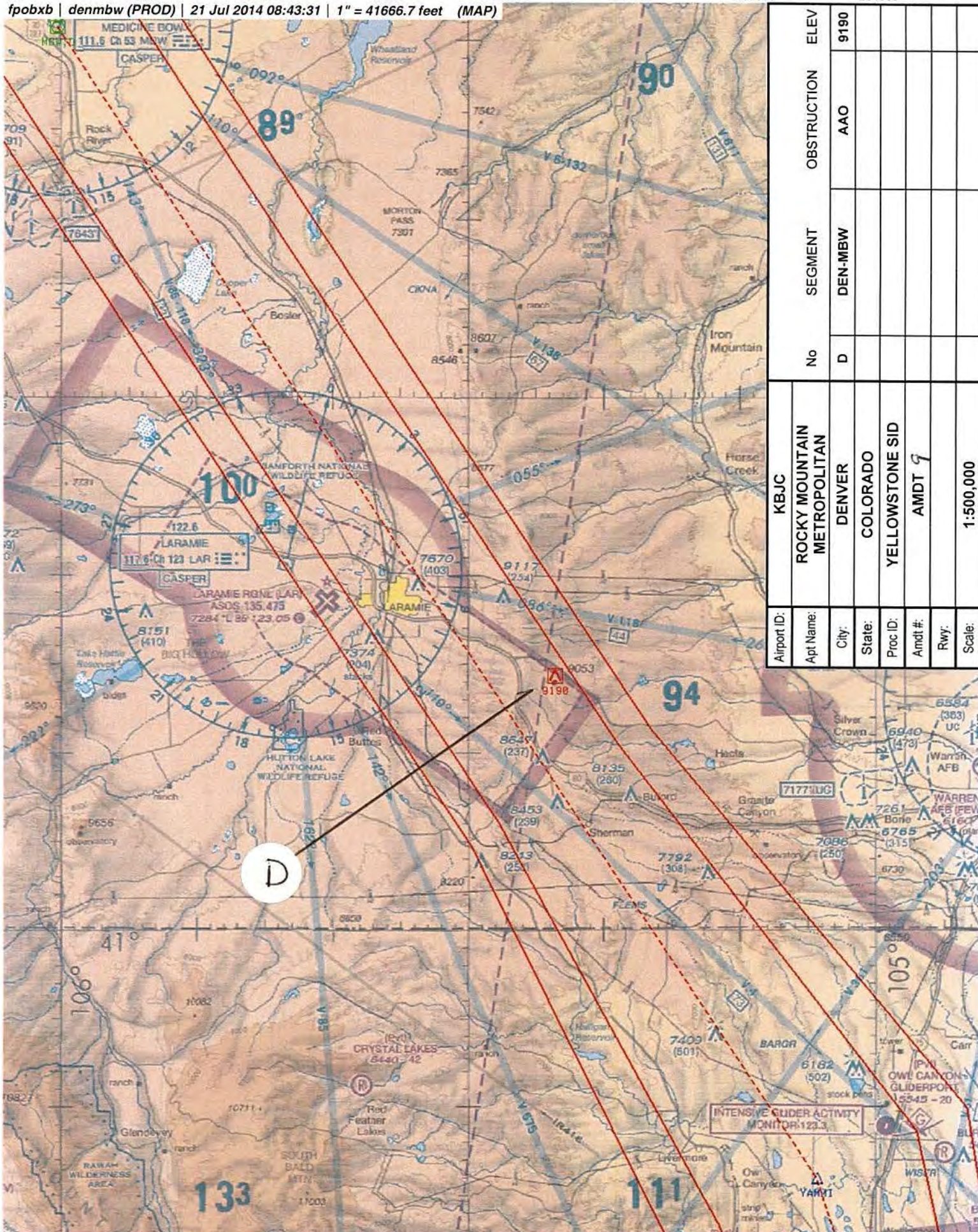
Airport ID:	
Apt Name:	
City:	
State:	
Proc ID:	
Rwy:	
Rwy:	

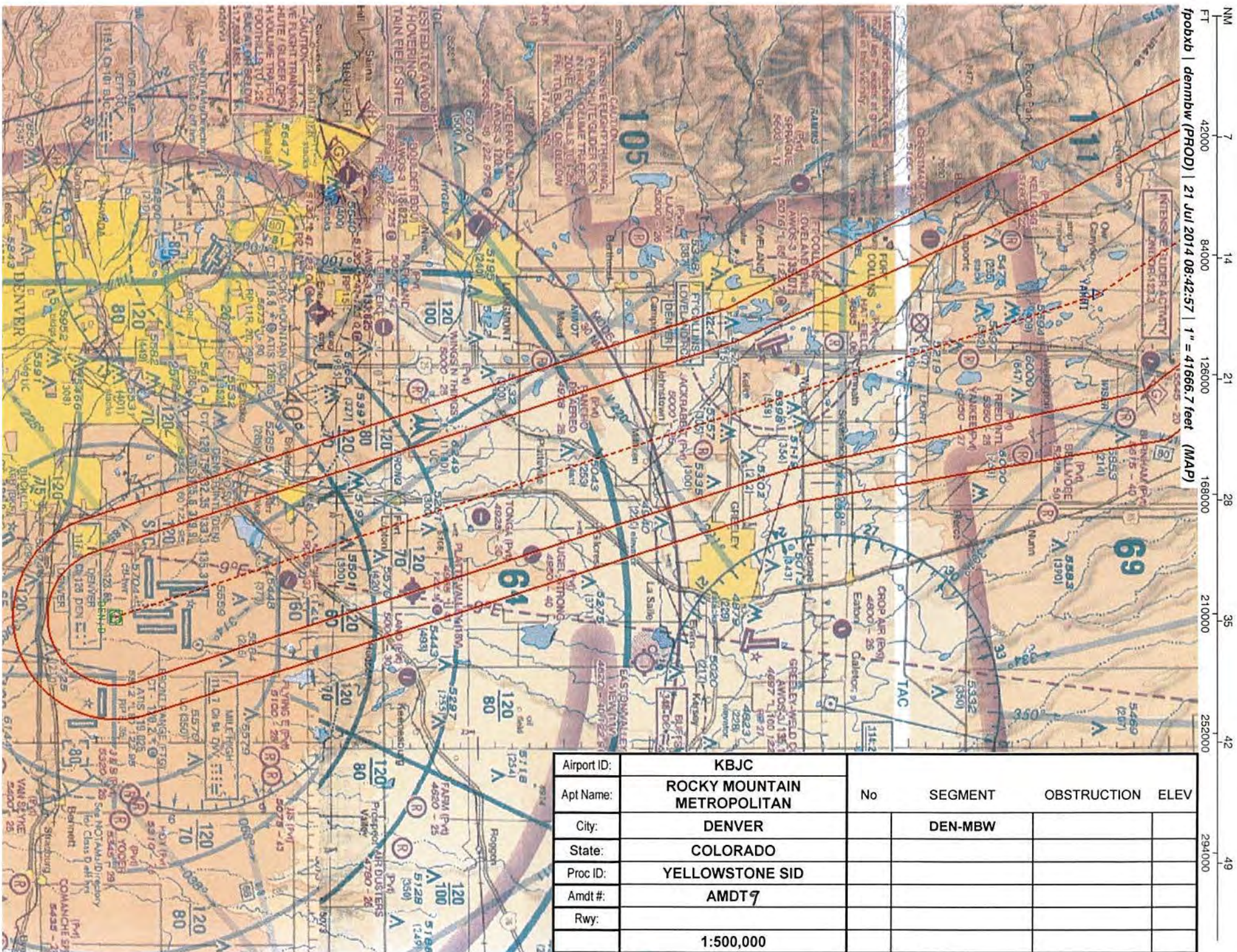
fpobxb | denlar (PROD) | 21 Jul 2014 08:46:32 | 1" = 41666.7 feet (MAP)



NM 7 14 21 28 35 42 49
FT 42000 84000 126000 168000 210000 252000 294000

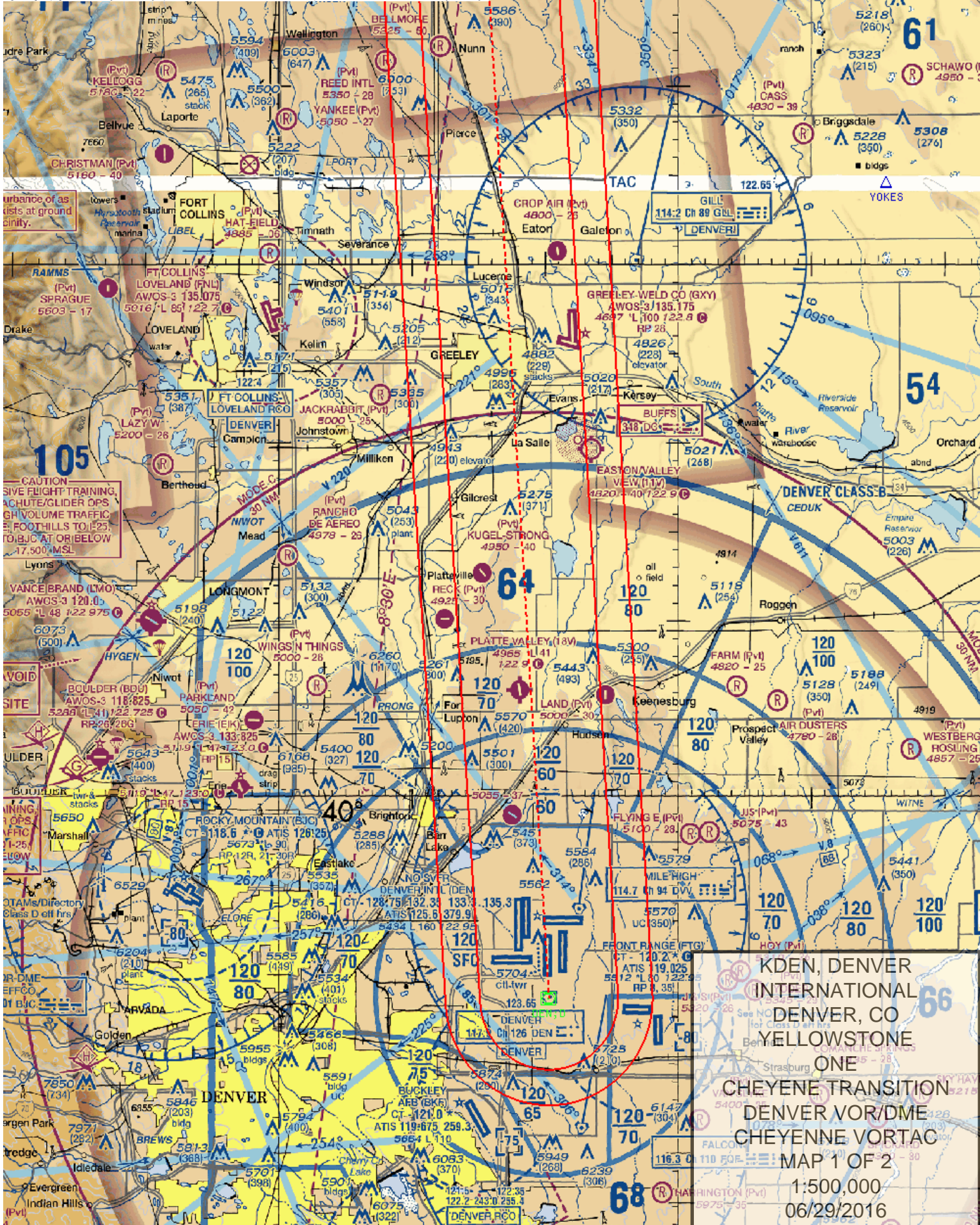
fpobxb | denmbw (PROD) | 21 Jul 2014 08:43:31 | 1" = 41666.7 feet (MAP)





NM 7 14 21 28 35 42 49
FT 42000 84000 126000 168000 210000 252000 294000

fpoajf | yllwstn (PROD) | 28 Jun 2016 15:31:13 | 1" = 41750.0 feet (MAP)



fpoajf | yllwstn (PROD) | 28 Jun 2016 15:34:52 | 1" = 41666.7 feet (MAP)

