

<b>Flight Procedure Tracking Form</b>		<b>Action:</b> FLIGHT CHECK	<b>Task Type:</b> SID	<b>Date Open:</b> 10/17/2014	<b>Task #:</b> 2014101730596001001	<b>Request #:</b> 20141017305960
<b>Procedure:</b> SID ROCKIES THREE DENVER CO KDEN			<b>Airport ID:</b> KDEN	<b>Airport:</b> DENVER INTL		<b>Reimbursable #:</b> NO
<b>City:</b> DENVER	<b>ST:</b> CO	<b>GPS #:</b>	<b>Estimated Chart Date:</b> 11/10/2016		<b>FICO #:</b>	
<b>Fac ID:</b> N/A		<b>Fac. Type:</b>		<b>Specialist:</b> ANDREW FIELDS		
<b>Procedure Review</b>						
	<b>Rec'd</b>	<b>Rel'd</b>	<b>Full Name</b>	<b>Comments</b>		
<b>Lead:</b>	10/17/2015	08/08/2016	JOHNNIE BAKER	<div style="border: 2px solid green; padding: 5px; text-align: center;"> <b>APPROVED</b>  <i>By Eugene J Newton at 6:20 am, Aug 12, 2016</i> </div>		
<b>QA:</b>	08/08/2016					
<b>Liaison:</b>						
<b>Procedure Comments:</b>			ENROUTE	<b>Remark Type:</b> INFORMATION		
<p>ESV (1) RED TABLE VOR/DME (DBL) (1)</p> <p>ACTIVE DATA USED. PROJECT ADD MOCA TO BLUE MESA TRANSITIONS, NEW MAPS CREATED FOR NEW TRANSITIONS AND COMBINED EXISTING MAPS TOGETHER.</p> <p>CONTACT JOHNNIE BAKER 405 954 5148</p>						

DENVER DEP CON  
126.1 360.75

PROTOTYPE-NOT  
FOR NAVIGATION

NOTE: RADAR required.

Rwy 7: Sign 21' from DER, 337' left of centerline, 5' AGL/5357' MSL.

Rwy 16L: Signs, beginning 126' from DER, 490' left of centerline,  
up to 7' AGL/5359' MSL.  
Communication tower 4749' from DER, 1358' left of centerline,  
107' AGL/5478' MSL.

Rwy 25: Sign, 48' from DER, 450' right of centerline, up to 6' AGL/5354' MSL.

Rwy 26: Sign, 50' from DER, 339' left of centerline, up to 5' AGL/5356' MSL.

(NARRATIVE ON FOLLOWING PAGE)

NOTE: Chart not to scale





DEPARTURE ROUTE DESCRIPTION

TAKEOFF ALL RUNWAYS: Fly assigned heading for RADAR vectors to assigned route. Climb and maintain 10000 or ATC assigned lower altitude. Expect filed altitude 10 minutes after departure.

LOST COMMUNICATIONS: If no transmissions are received within one minute after departure, maintain assigned heading until 7000 feet, then climb to filed altitude via direct DEN VOR/DME, thence via assigned transition. If filed altitude is above 10000 feet, cross DEN VOR/DME at or above 11000 feet.

- BLUE MESA TRANSITION (ROCKI3.HBU): From over DEN VOR/DME on DEN R-243 and HBU R-021 to HBU VOR/DME.
- DOVE CREEK TRANSITION (ROCKI3.DVC): From over DEN VOR/DME on DEN R-243 and MTJ R-039 to MTJ VOR/DME, then on MTJ R-218 and DVC R-035 to DVC VORTAC.
- KREMMLING TRANSITION (ROCKI3.RLG): From over DEN VOR/DME on DEN R-278 and RLG R-073 to RLG VOR/DME.
- MEEKER TRANSITION (ROCKI3.EKR): From over DEN VOR/DME on DEN R-278 and RLG R-073 to RLG VOR/DME, then on RLG R-260 and EKR R-078 to EKR VOR/DME.
- MONTROSE TRANSITION (ROCKI3.MTJ): From over DEN VOR/DME on DEN R-243 and MTJ R-039 to MTJ VOR/DME.
- RED TABLE TRANSITION (ROCKI3.DBL): From over DEN VOR/DME on DEN R-254 and DBL R-062 to DBL VOR/DME.

PROTOTYPE-NOT FOR NAVIGATION

## ESV Details

Originating Office :	Airspace Docket Number :	Request Type : Establish				
<b>Facility Data</b>						
Chart Name : DBL	City : RED TABLE	Ident : DBL		State : CO		
Type/Class : DME	Frequency : M1164	Reference No.: 16082684				
<b>Expanded Service Volume Data: (Requesting Officer)</b>						
ESV ID	Radial 1	Radial 2	Distance	Minimum Altitude	Maximum Altitude	
FAA 830249-024	62	0	60	163	200	
Requirement: GRANDFATHERED FOR KDEN ROCKIES SID AT CONNR						
Signature: Fields Andrew		Routing Symbol: AJV-5431			Date: 08/11/2016	
<b>Expanded Service Volume Data: (FIFO)</b>						
ESV ID	Radial 1	Radial 2	Distance	Minimum Altitude	Maximum Altitude	Action Type
FAA 830249-024	62	0				
Requirement/Remarks:						
Signature:		Routing Symbol:			Date:	

## ESV Details

Originating Office :	Airspace Docket Number :	Request Type : Establish				
<b>Facility Data</b>						
Chart Name : DBL	City : RED TABLE	Ident : DBL	State : CO			
Type/Class : H-VOR	Frequency : M113	Reference No.: 16082685				
<b>Expanded Service Volume Data: (Requesting Officer)</b>						
ESV ID	Radial 1	Radial 2	Distance	Minimum Altitude	Maximum Altitude	
FAA 990239-024	62	0	60	163	200	
Requirement: GRANDFATHERED FOR KDEN ROCKIES SID AT CONNR						
Signature: Fields Andrew		Routing Symbol: AJV-5431			Date: 08/11/2016	
<b>Expanded Service Volume Data: (FIFO)</b>						
ESV ID	Radial 1	Radial 2	Distance	Minimum Altitude	Maximum Altitude	Action Type
FAA 990239-024	62	0				
Requirement/Remarks:						
Signature:		Routing Symbol:			Date:	

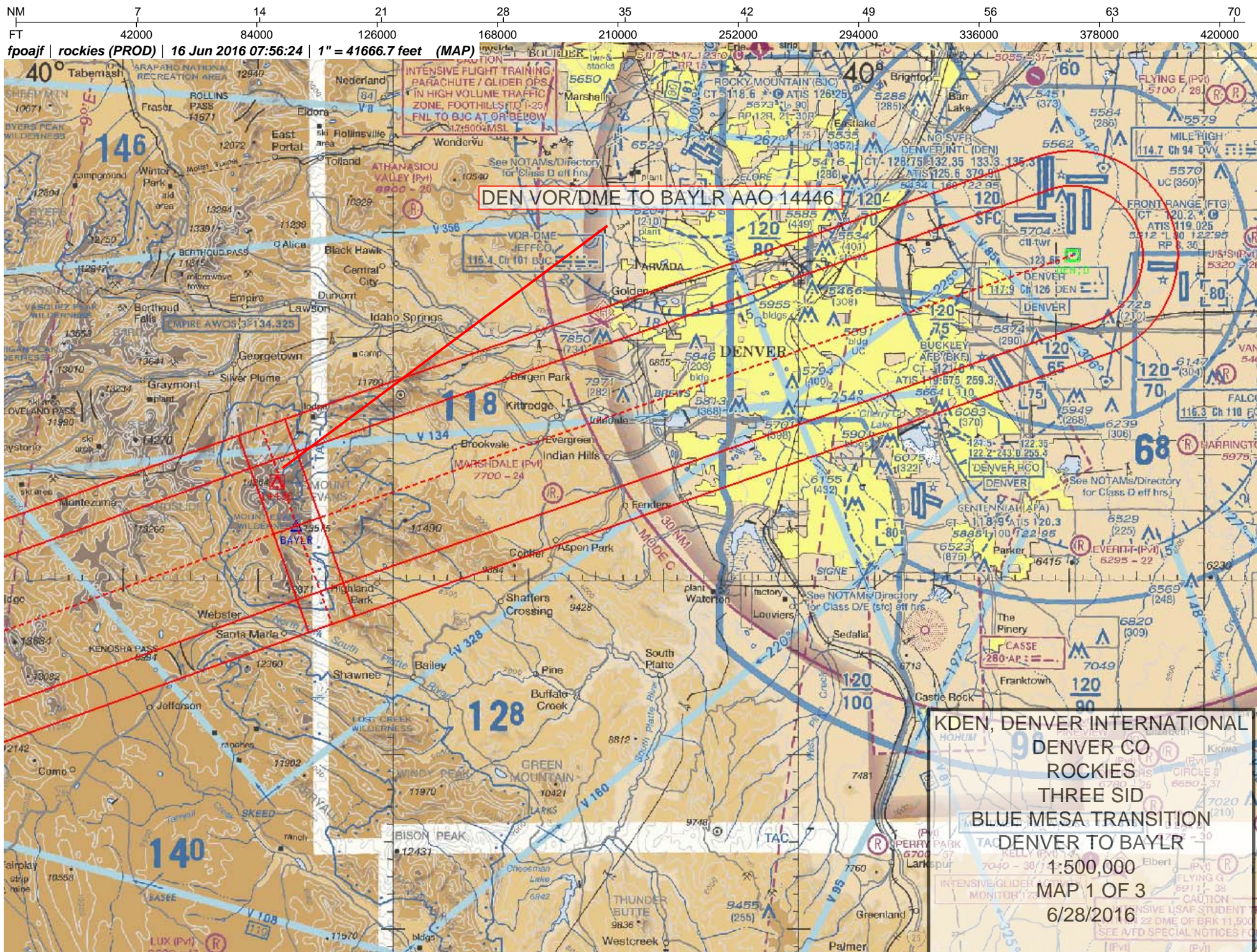
Region - NM

Ident - DEN	City - DENVER, CO	Frequency - 117.9-MHz	
ESV ID	Radial 1	Radial 2	Distance
FAA 910281-001	349	0	59
Requirement : 930401EANM-503 YELLOWSTONE SID 930416AANM-464I 930702AOKC FIAO			
FAA 910281-002	334	0	61
Requirement : 911202EANM-503 LAR SID 911217AANM-464I 930610AOKC FIFO			
FAA 910281-003	278	0	49
Requirement : 911202EANM-503 EKR SID 911217AANM-464I 930701AOKC FIFO			
FAA 910281-005	243	0	76
Requirement : 911202EANM-503 HBU SID 911217AANM-464I 930702ROKC FIFO RESTRICTED TO 200 AND ABOVE			



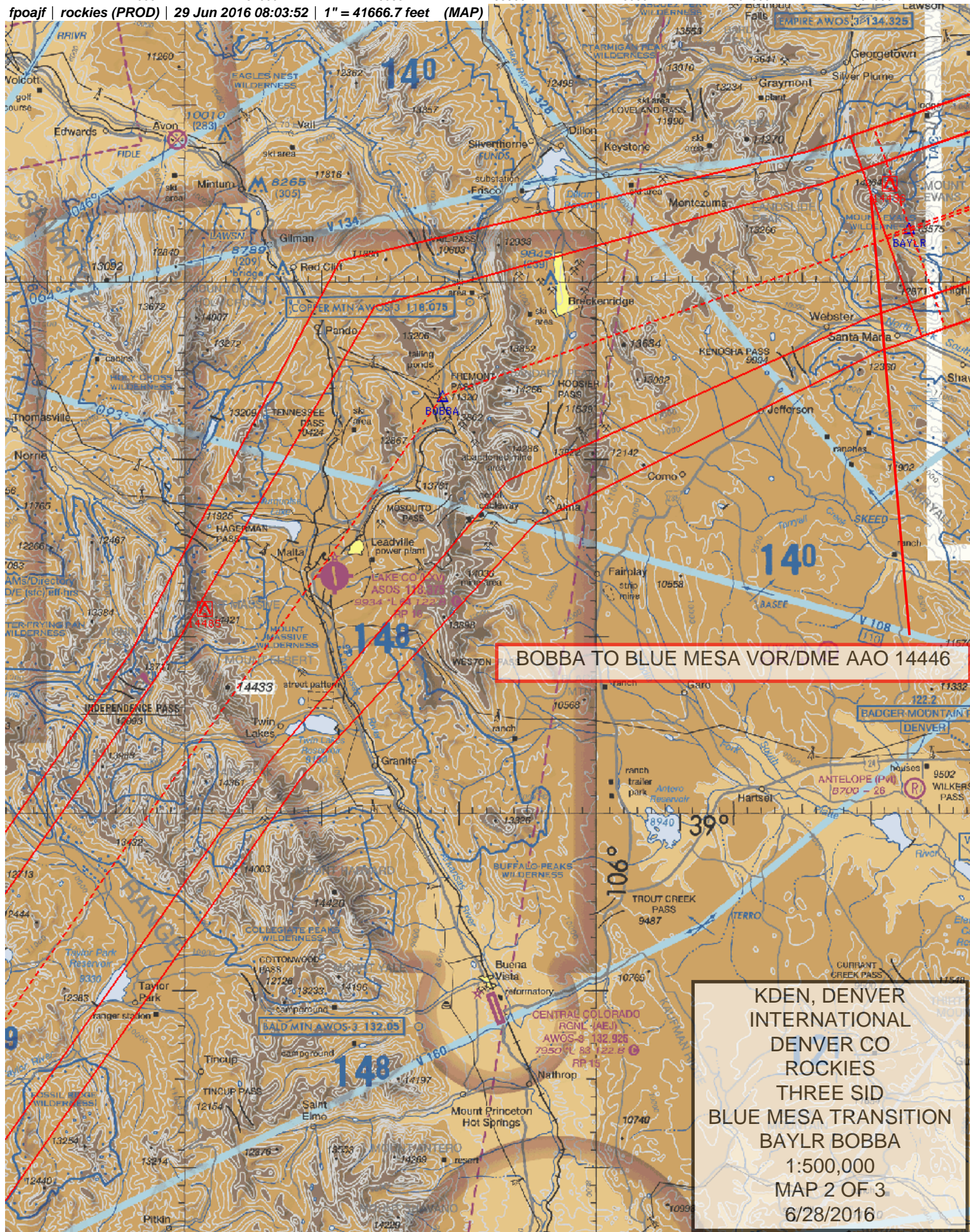
Facility - H-VOR	
Alt Min	Alt Max
100	450
110	450
160	450
200	450







fpoajf | rockies (PROD) | 29 Jun 2016 08:03:52 | 1" = 41666.7 feet (MAP)



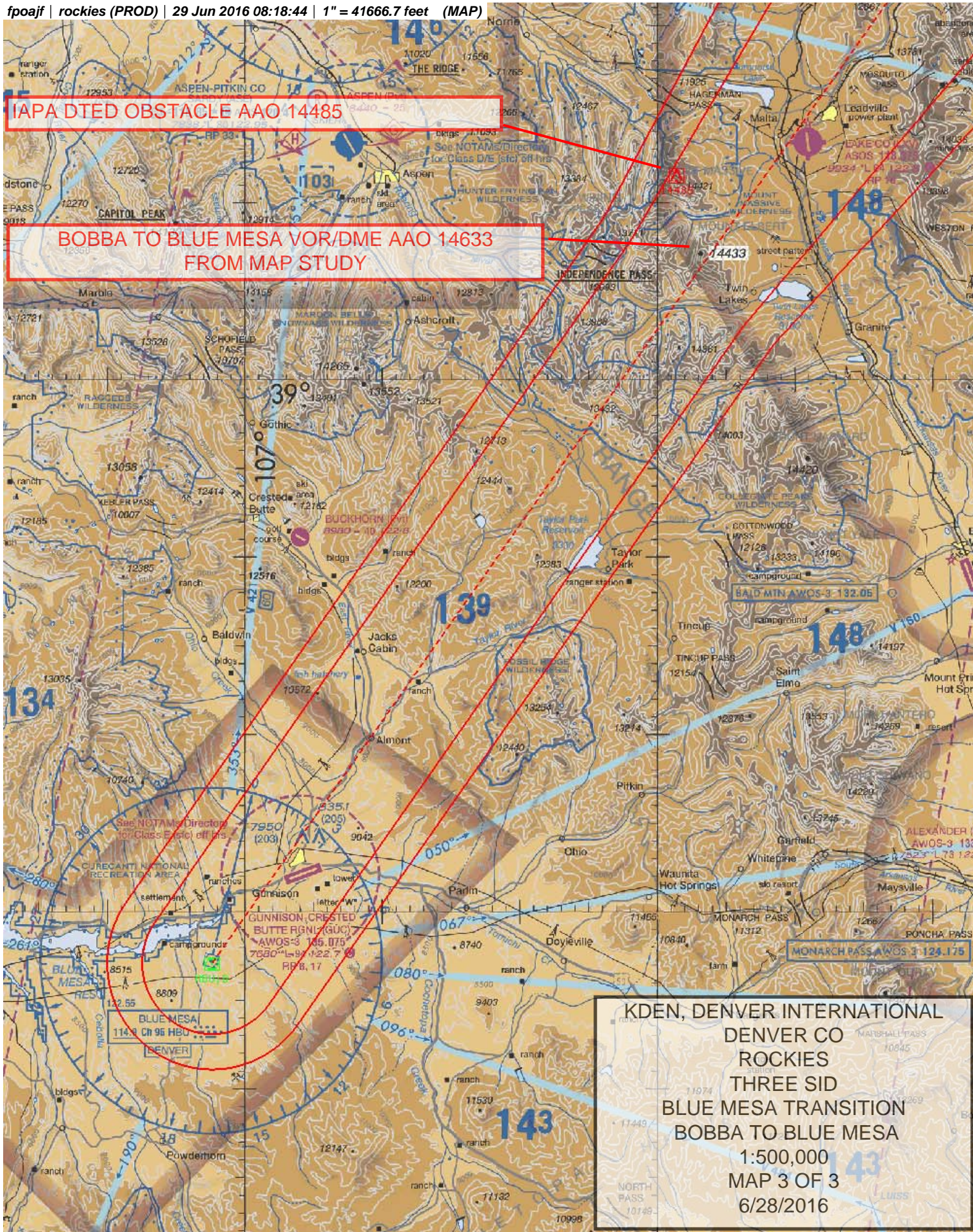


NM 7 14 21 28 35 42 49  
FT 42000 84000 126000 168000 210000 252000 294000

fpoajf | rockies (PROD) | 29 Jun 2016 08:18:44 | 1" = 41666.7 feet (MAP)

IAPA DTED OBSTACLE AAO 14485

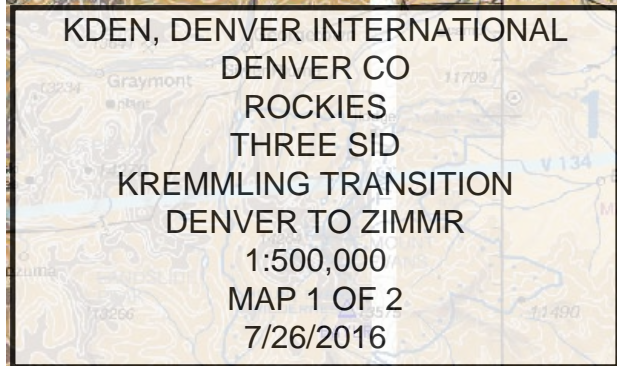
BOBBA TO BLUE MESA VOR/DME AAO 14633  
FROM MAP STUDY



KDEN, DENVER INTERNATIONAL  
DENVER CO  
ROCKIES  
THREE SID  
BLUE MESA TRANSITION  
BOBBA TO BLUE MESA  
1:500,000  
MAP 3 OF 3  
6/28/2016



fpoajf | rockies (PROD) | 26 Jul 2016 10:28:16 | 1" = 41666.7 feet (MAP)

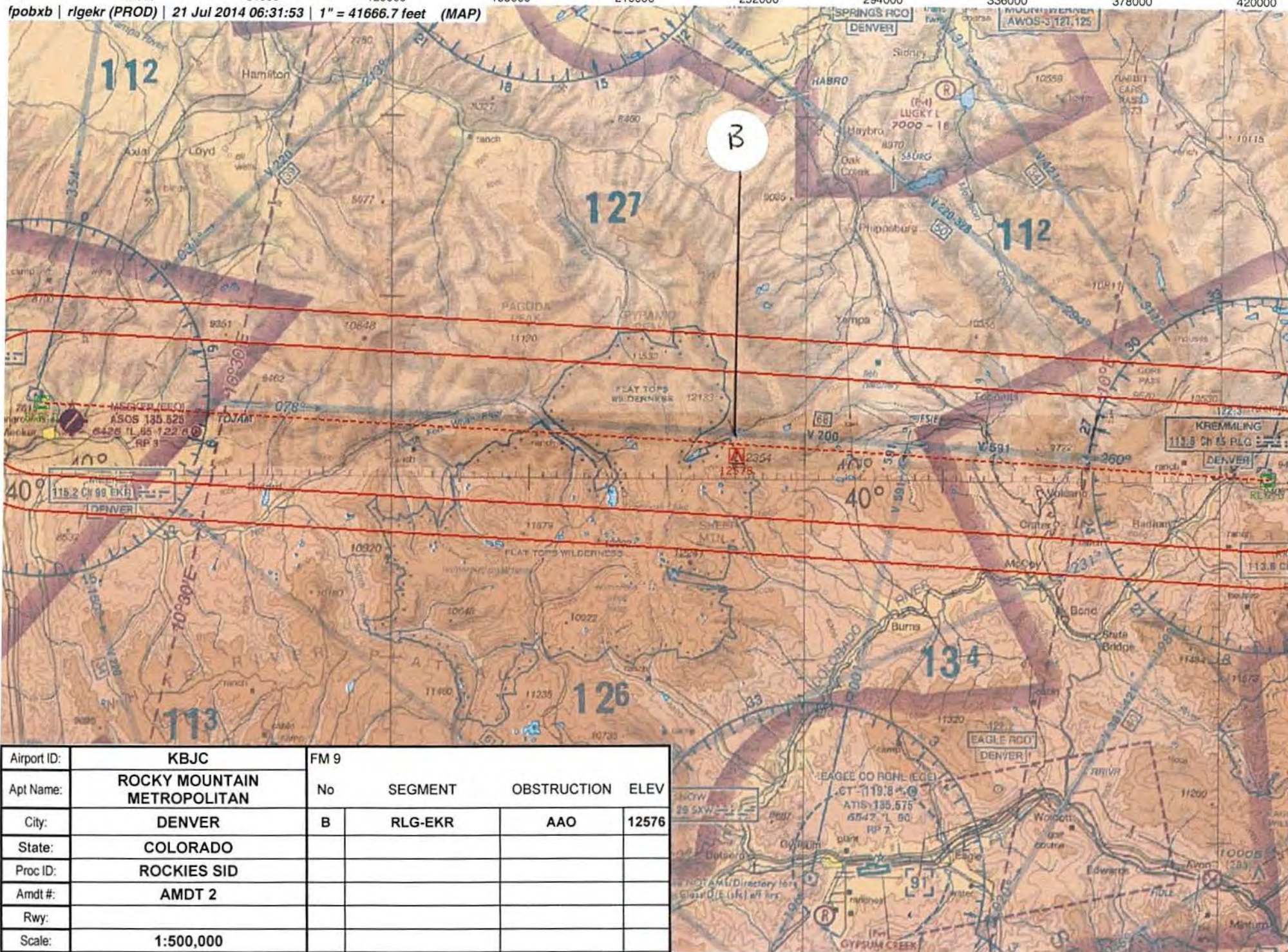




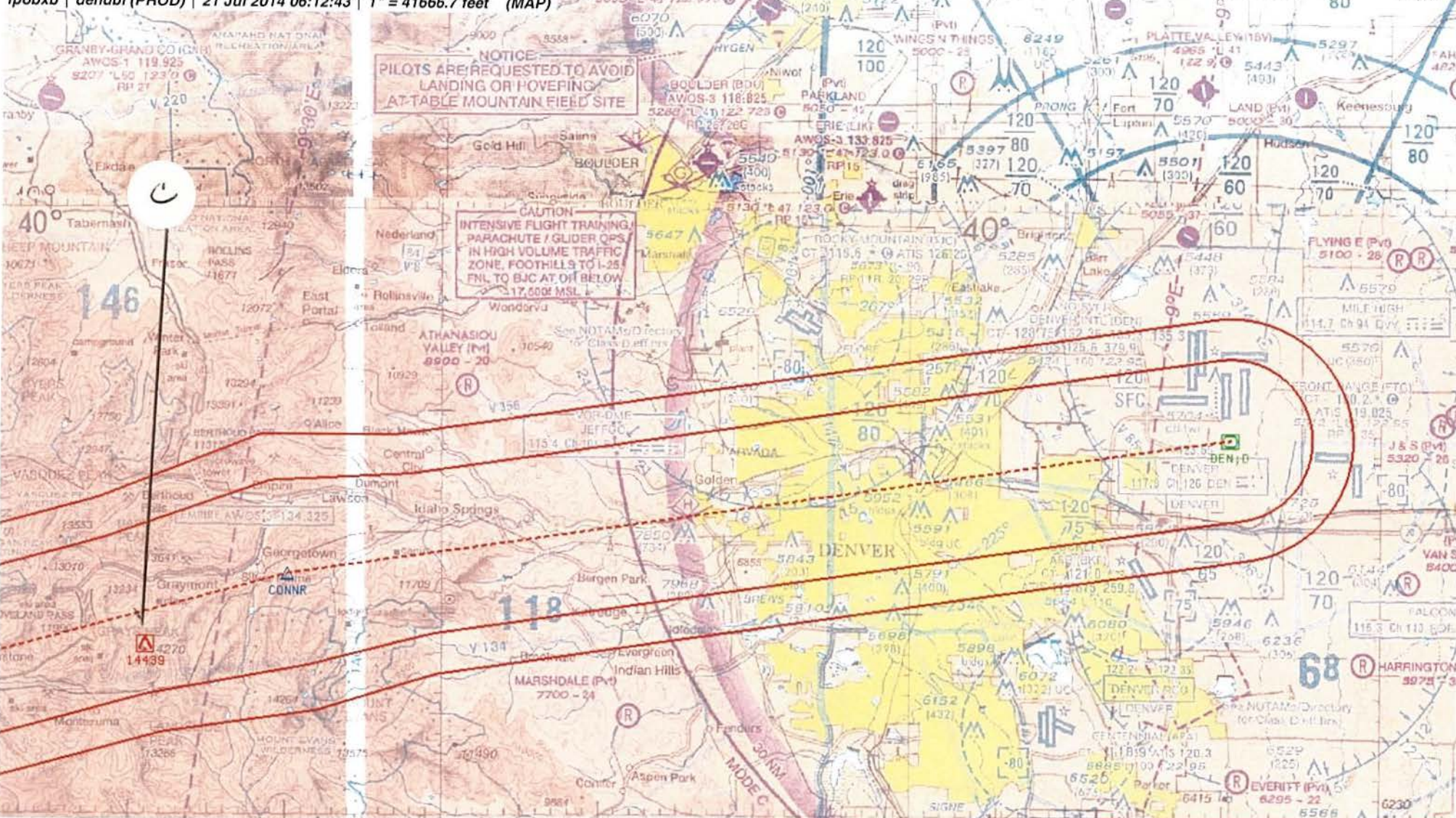




VM 7 14 21 28 35 42 49 56 63 70  
 FT 42000 84000 126000 168000 210000 252000 294000 336000 378000 420000  
 fpobxb | rlgekr (PROD) | 21 Jul 2014 06:31:53 | 1" = 41666.7 feet (MAP)

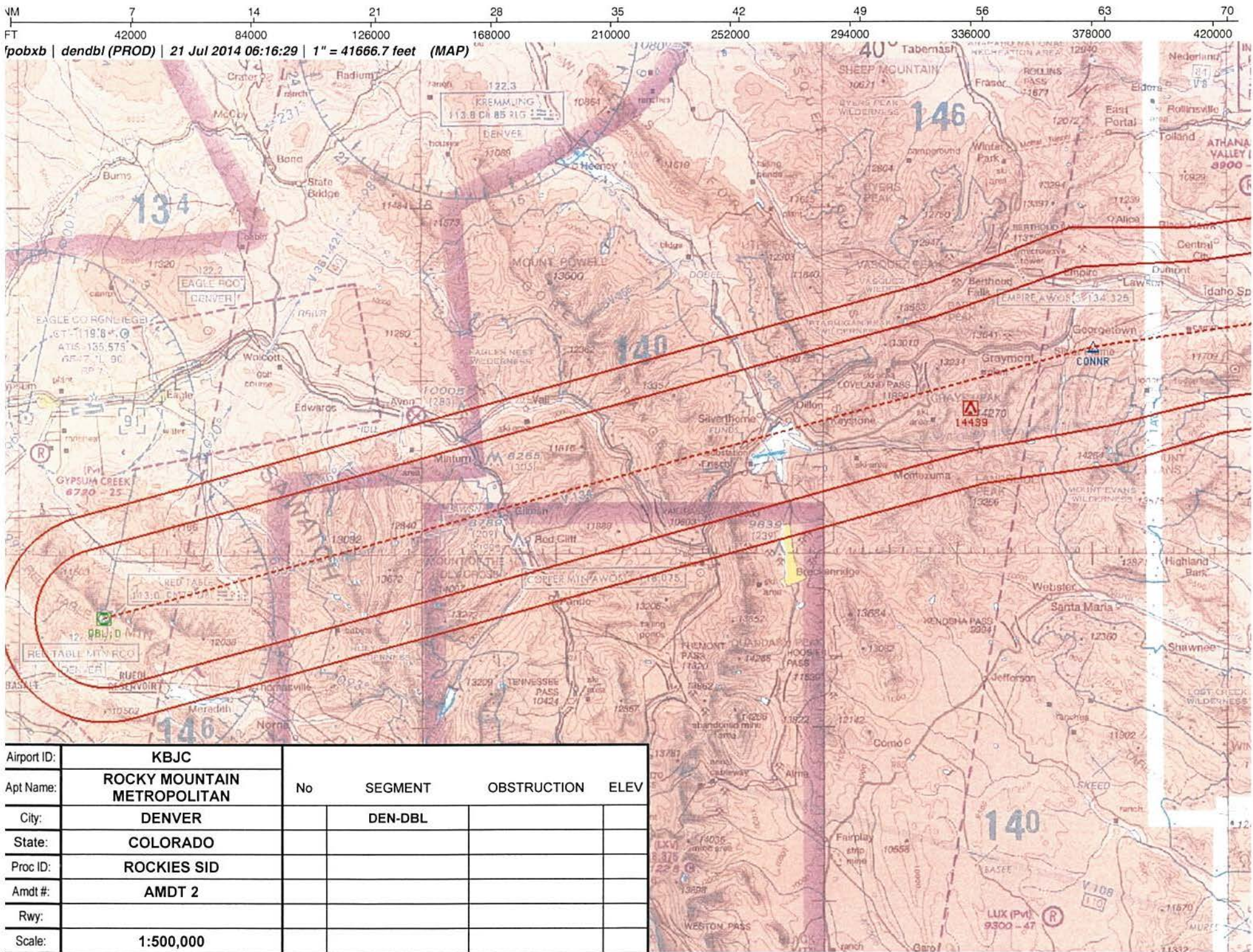






Airport ID:	KBJC				
Apt Name:	ROCKY MOUNTAIN METROPOLITAN		No	SEGMENT	OBSTRUCTION ELEV
City:	DENVER		C	DEN-DBL	AAO 14439
State:	COLORADO				
Proc ID:	ROCKIES SID				
Amdt #:	AMDT 2				
Rwy:					
	1:500,000				







56

INTENSIVE FLIGHT TRAINING  
PARACHUTE / GLIDER ONLY  
IN HIGH VOLUME TRAFFIC  
ZONE, FOOTHILLS TO I-2  
FNL TO BJC AT OR-BELO

DEN VOR/DME TO BAYLR AAO 14446

KDEN, DENVER INTERNATIONAL  
DENVER CO  
ROCKIES  
THREE SID  
MONTROSE TRANSITION  
DENVER TO BAYLOR

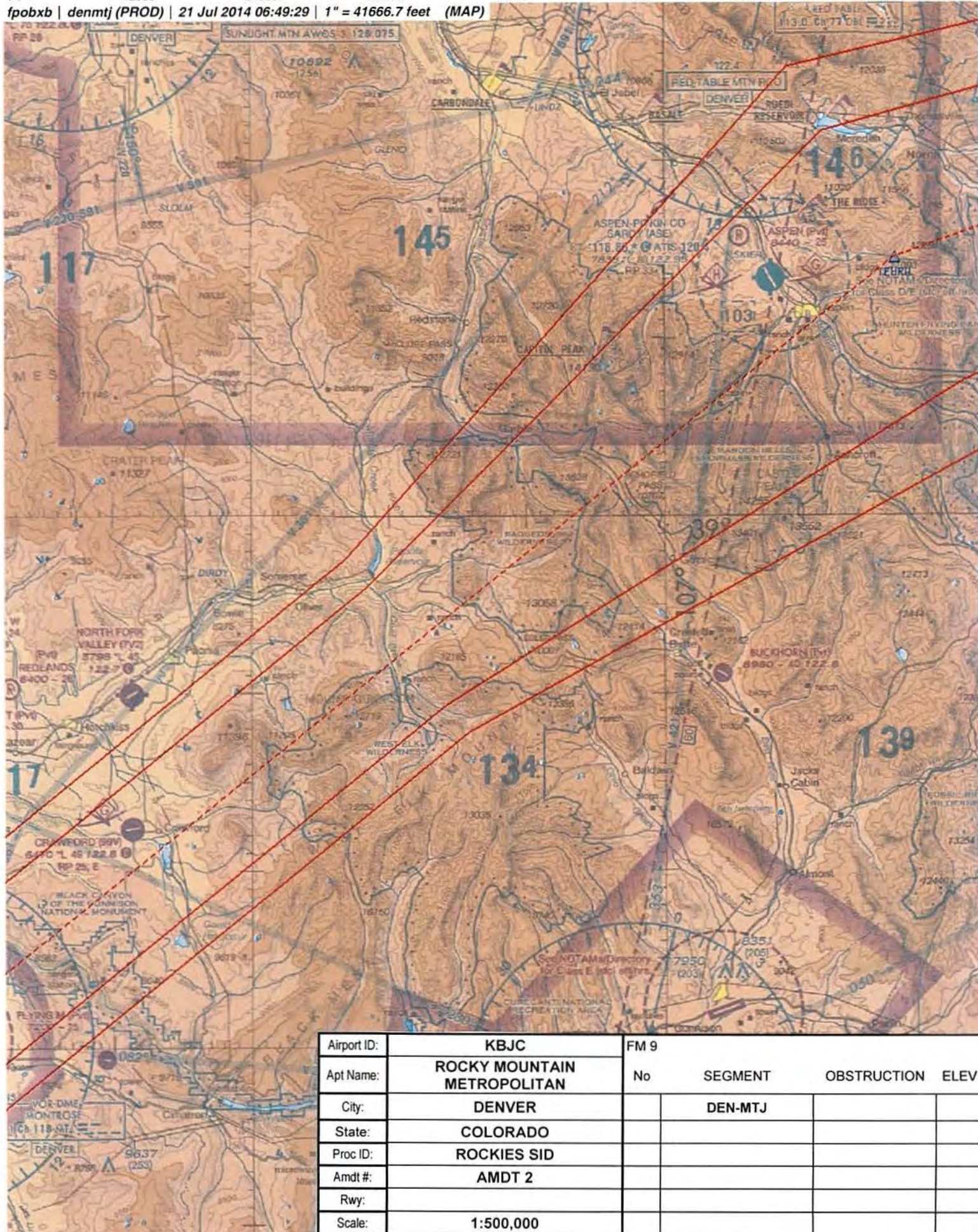
1:500,000  
MAP 1 OF 3  
6/28/2016



Airport ID:	KBJC	No SEGMENT OBSTRUCTION ELEV			
Apt Name:	ROCKY MOUNTAIN METROPOLITAN				
City:	DENVER	E	DEN-MTJ	AAO	14485
State:	COLORADO				
Proc ID:	ROCKIES SID				
Amdt #:	AMDT 2				
Rwy:					
	1:500,000				



fpobxb | denmtj (PROD) | 21 Jul 2014 06:49:29 | 1" = 41666.7 feet (MAP)

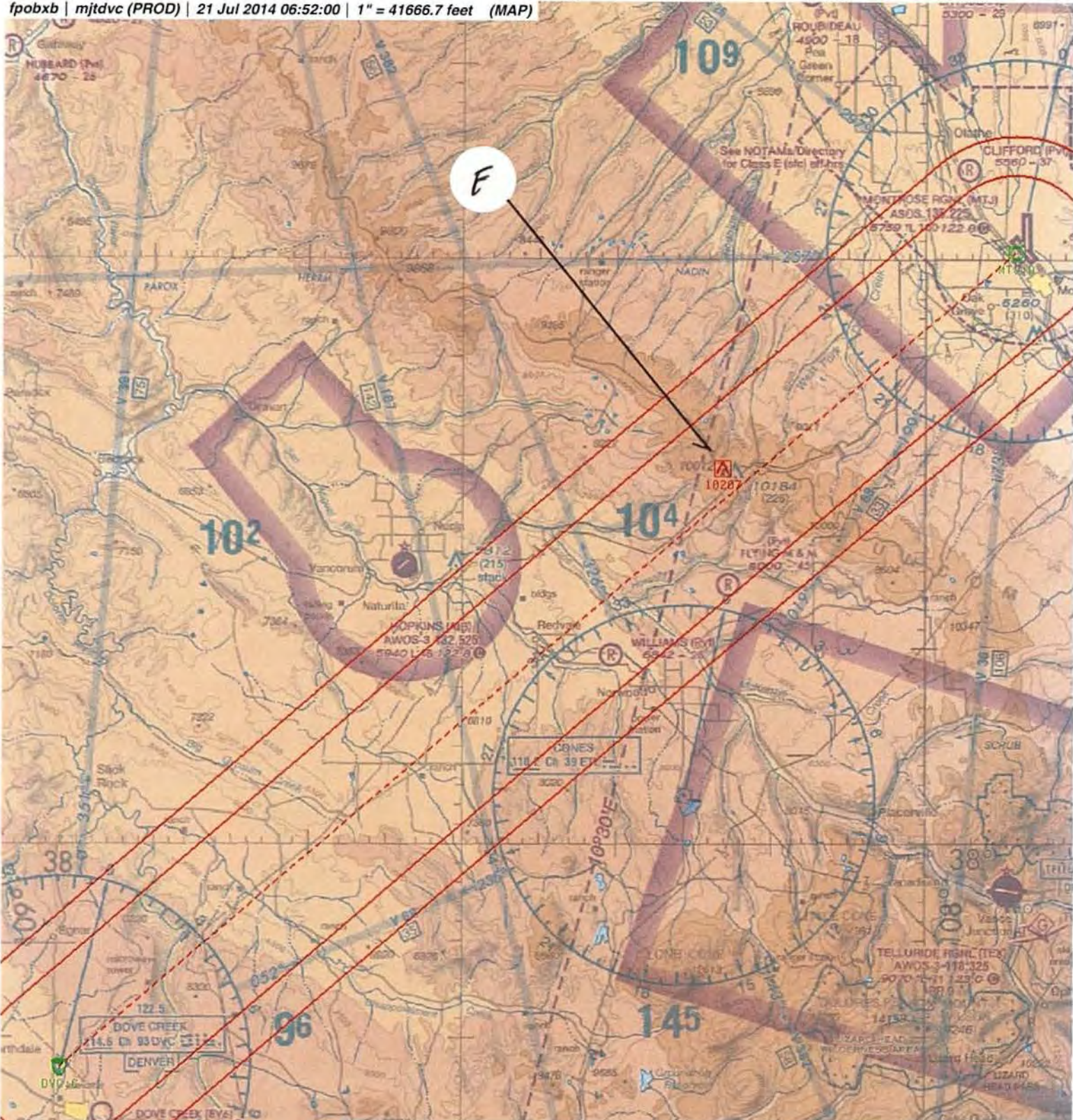


Airport ID:	KBJC	FM 9			
Apt Name:	ROCKY MOUNTAIN METROPOLITAN	No	SEGMENT	OBSTRUCTION	ELEV
City:	DENVER		DEN-MTJ		
State:	COLORADO				
Proc ID:	ROCKIES SID				
Amdt #:	AMDT 2				
Rwy:					
Scale:	1:500,000				



NM 7 14 21 28 35 42 49  
 FT 42000 84000 126000 168000 210000 252000 294000

fpobxb | mjtvc (PROD) | 21 Jul 2014 06:52:00 | 1" = 41666.7 feet (MAP)



Airport ID:	KBJC				
Apt Name:	ROCKY MOUNTAIN METROPOLITAN	No	SEGMENT	OBSTRUCTION	ELEV
City:	DENVER	F	MTJ-DVC	AAO	10207
State:	COLORADO				
Proc ID:	ROCKIES SID				
Amdt #:	AMDT 2				
Rwy:					
Scale:	1:500,000				