


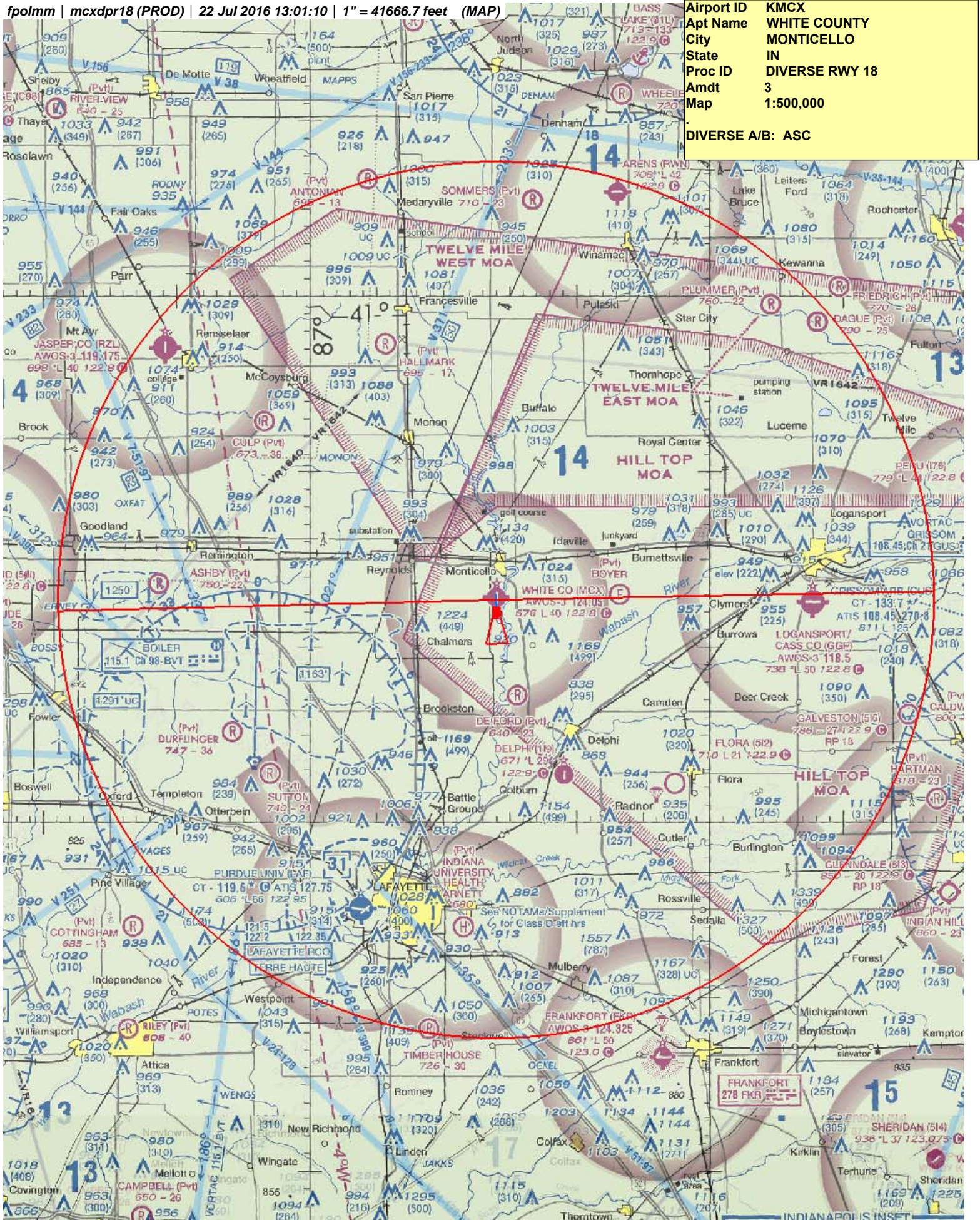
Flight Procedure Tracking Form		Action: FLIGHT CHECK	Task Type: TEXTUAL DP	Date Open: 03/24/2016	Task #: 2014100813523402001	Request #: 20141008135234
Procedure: MONTICELLO IN MCX AMDT 3			Airport ID: KMCX	Airport: WHITE COUNTY		Reimbursable #: NO
City: MONTICELLO	ST: IN	GPS #:	Estimated Chart Date: 11/10/2016		FICO #:	
Fac ID: N/A		Fac. Type:			Specialist: LUCAS MCCLOUD	
Procedure Review						
	Rec'd	Rel'd	Full Name	Comments		
Lead:	05/06/2016					
QA:						
Liaison:						
Procedure Comments:			ENROUTE-NON	Remark Type: INFORMATION		
<p>DUE TO RUNWAY EXTENSION, DO NOT SLIP CHART DATE.</p> <p>CONTACT: JACOB POWERS 405-954-8702 / KISSY MAXFIELD 405-954-8986 / TOM KIRKPATRICK 405-954-0654 - AJV-5420 POC'S.</p>						

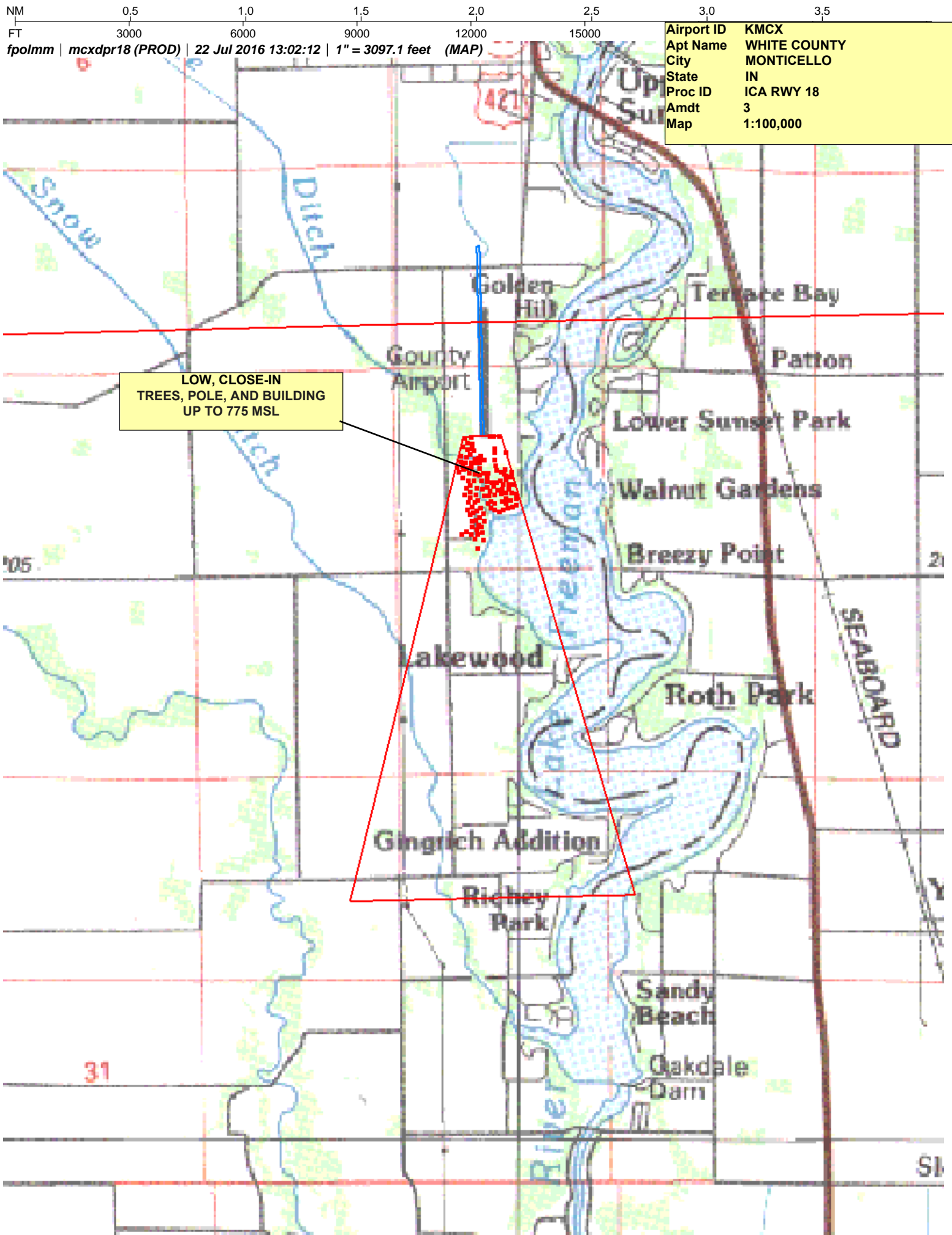
NM 7 14 21 28 35 42 49
FT 42000 84000 126000 168000 210000 252000 294000

fpolmm | mcxdpr18 (PROD) | 22 Jul 2016 13:01:10 | 1" = 41666.7 feet (MAP)

Airport ID KMCX
Apt Name WHITE COUNTY
City MONTICELLO
State IN
Proc ID DIVERSE RWY 18
Amdt 3
Map 1:500,000

DIVERSE A/B: ASC



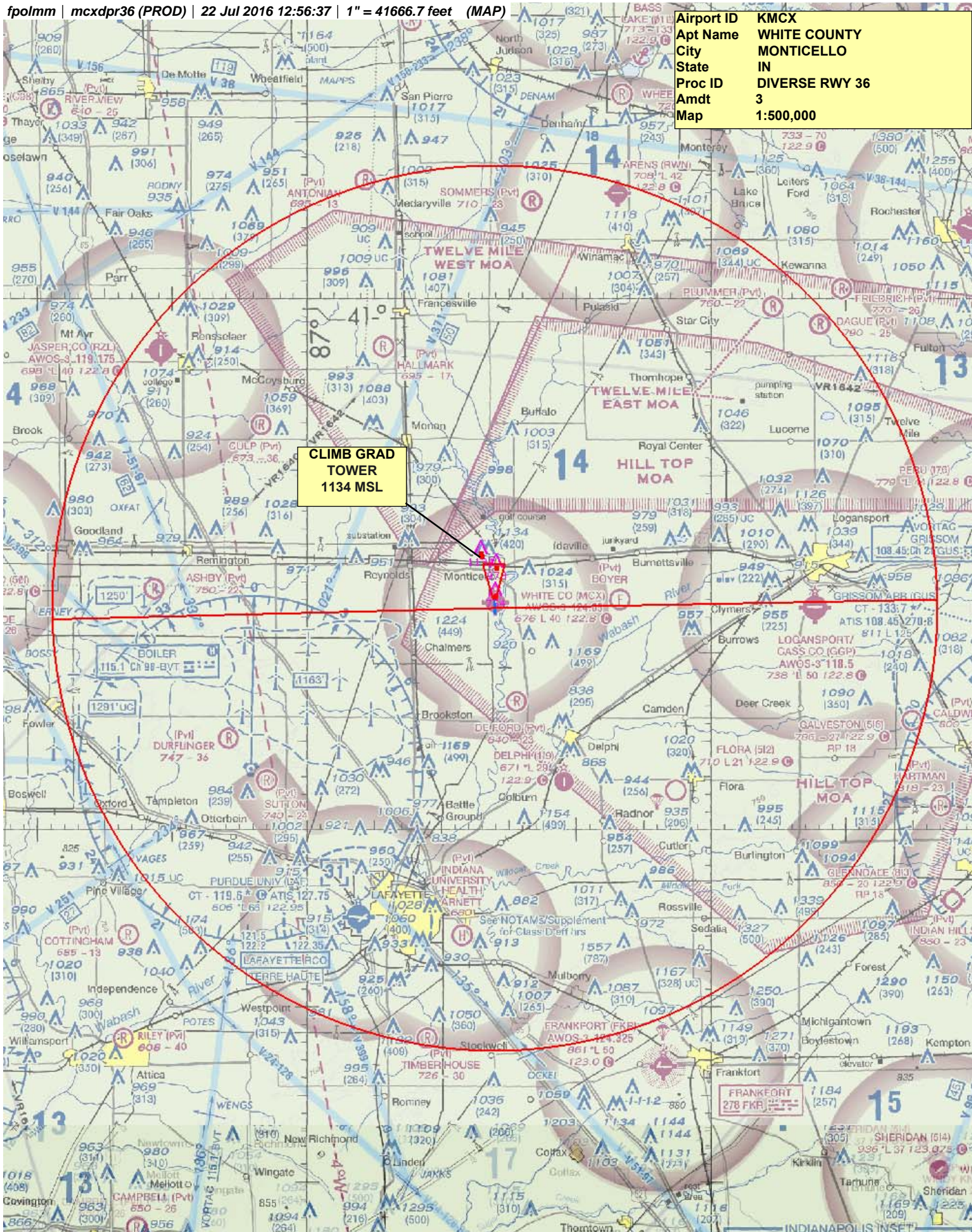


NM 7 14 21 28 35 42 49
FT 42000 84000 126000 168000 210000 252000 294000

fpolmm mcxdpr36 (PROD) | 22 Jul 2016 12:56:37 | 1" = 41666.7 feet (MAP)

Airport ID KMCX
Apt Name WHITE COUNTY
City MONTICELLO
State IN
Proc ID DIVERSE RWY 36
Amdt 3
Map 1:500,000

CLIMB GRAD
TOWER
1134 MSL



NM 0.5 1.0 1.5 2.0 2.5 3
FT 3000 6000 9000 12000 15000 18000
fpolmm | mcxdpr36 (PROD) | 22 Jul 2016 12:53:10 | 1" = 3338.9 feet (MAP)

Airport ID KMCX
Apt Name WHITE COUNTY
City MONTICELLO
State IN
Proc ID ICA RWY 36
Amdt 3
Map 1:100,000

CLIMB GRAD
TOWER
1134 MSL

LOW CLOSE-IN
TOWER
973 MSL

LOW CLOSE-IN
TREE
754 MSL

