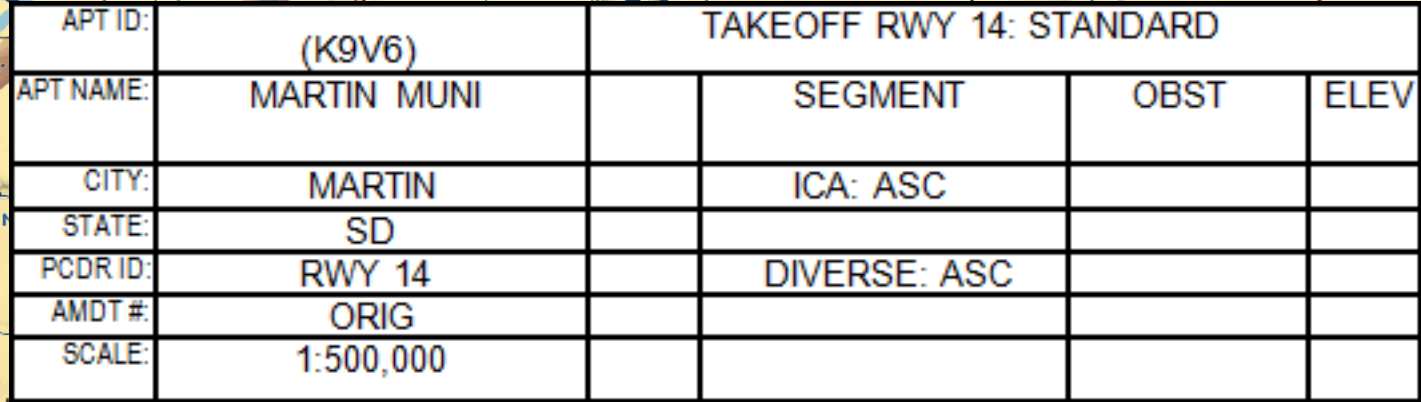


Flight Procedure Tracking Form		Action: FLIGHT CHECK	Task Type: TEXTUAL DP	Date Open: 04/10/2015	Task #: 2014092529776602001	Request #: 20140925297766	
Procedure: MARTIN SD K9V6 ORIG			Airport ID: K9V6	Airport: MARTIN MUNI		Reimbursable #: NO	
City: MARTIN	ST: SD	GPS #:	Estimated Chart Date: 05/26/2016		FICO #:		
Fac ID: N/A		Fac. Type:		Specialist: ROBERT W. COOK			
Procedure Review							
	Rec'd	Rel'd	Full Name	Comments			
Lead:	04/23/2015			QUALITY 23 CHECKED			
QA:							02/25/2016
Liaison:							
Procedure Comments:			Remark Type:				
ASSIGNED MAG/VAR: K9V6: OLD 9E - NEW 6E CONTACT: JULIE A. MORGAN, AJV-5411 405-954-8568							

HIGHEST LOW-CLOSE-IN OBST: K9V6T0018 3287'
MSL (1A) FENCE AT 430941.78N-1014228.78W

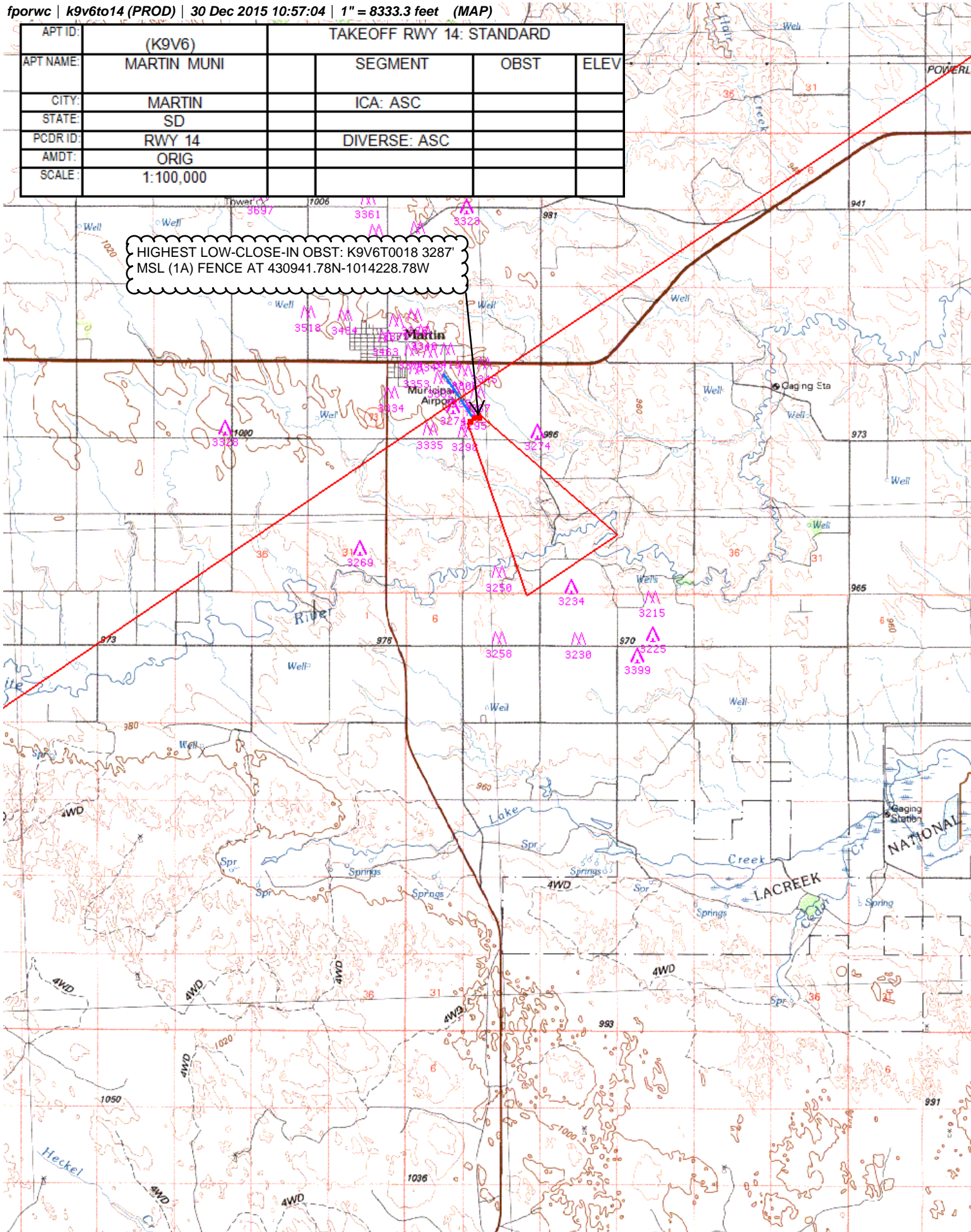


NM 1 2 3 4 5 6 7 8 9 10
FT 8000 16000 24000 32000 40000 48000 56000 64000

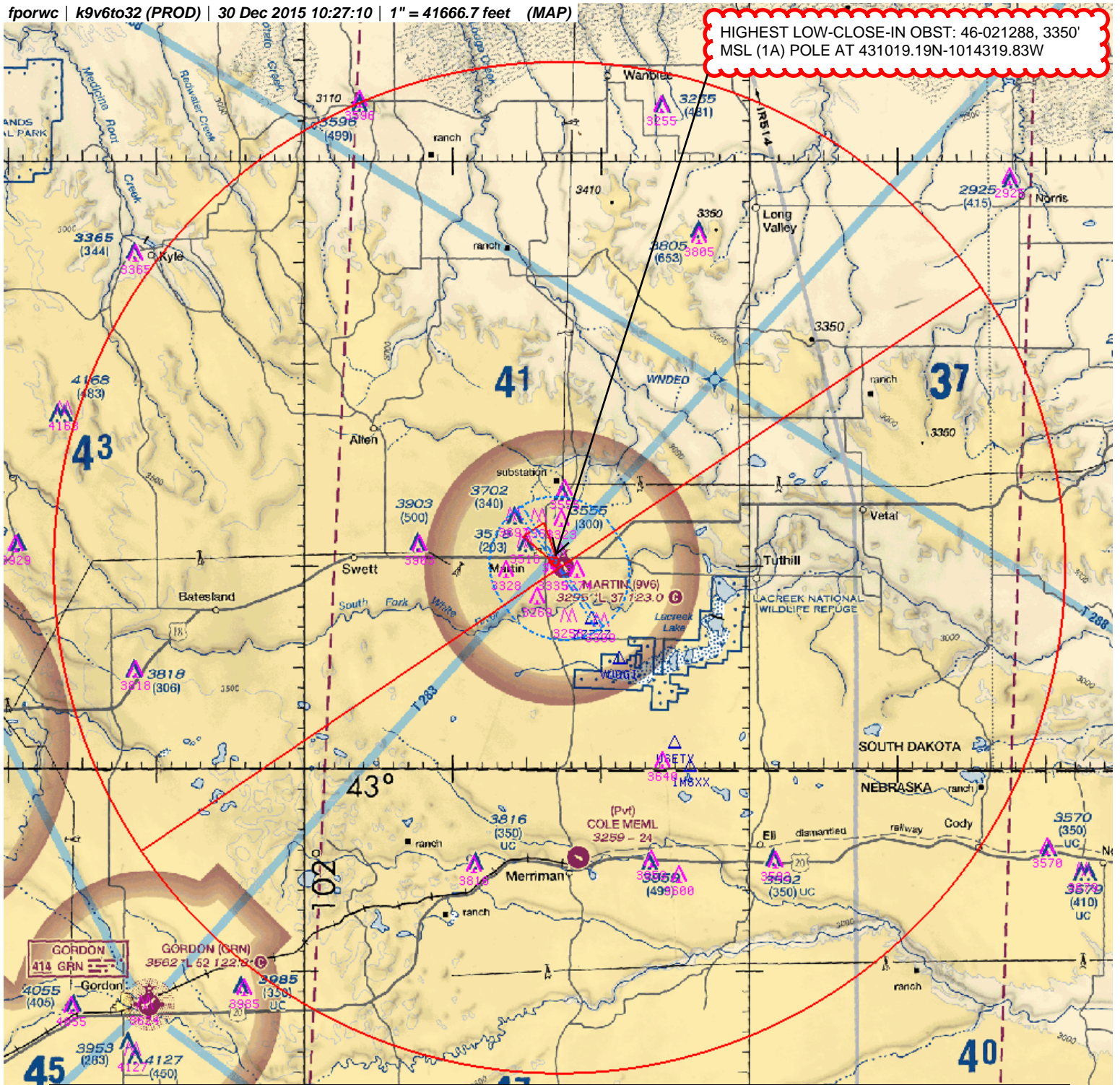
fporwc | k9v6to14 (PROD) | 30 Dec 2015 10:57:04 | 1" = 8333.3 feet (MAP)

APT ID:	(K9V6)	TAKEOFF RWY 14: STANDARD		
APT NAME:	MARTIN MUNI	SEGMENT	OBST	ELEV
CITY:	MARTIN	ICA: ASC		
STATE:	SD			
PCDR ID:	RWY 14	DIVERSE: ASC		
AMDT:	ORIG			
SCALE:	1:100,000			

HIGHEST LOW-CLOSE-IN OBST: K9V6T0018 3287'
MSL (1A) FENCE AT 430941.78N-1014228.78W



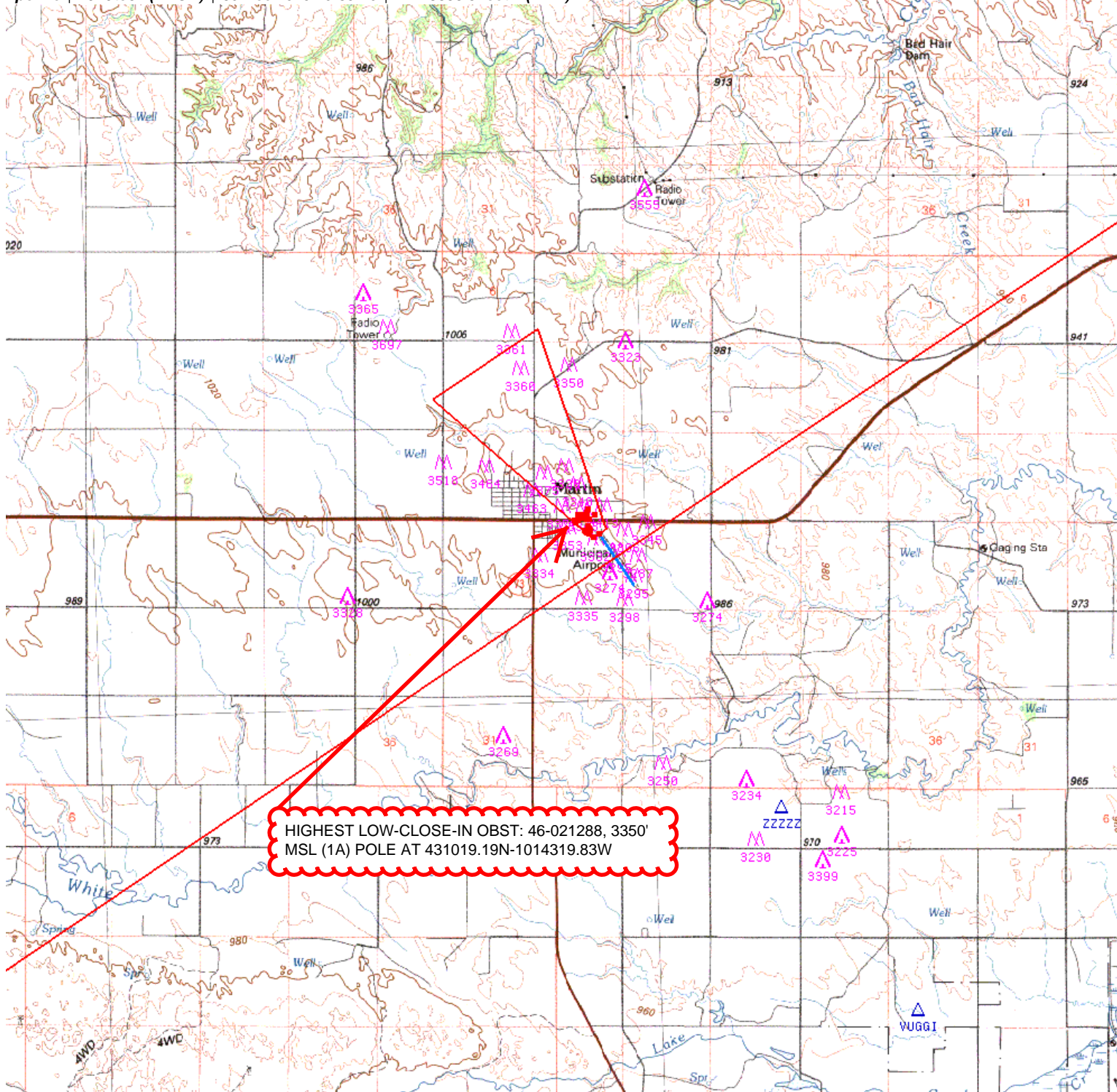
HIGHEST LOW-CLOSE-IN OBST: 46-021288, 3350'
MSL (1A) POLE AT 431019.19N-1014319.83W



APT ID:	(K9V6)	TAKEOFFRWY 32: STANDARD			
APT NAME:	MARTIN MUNI		SEGMENT	OBST	ELEV
CITY:	MARTIN		ICA: ASC		
STATE:	SD				
PCDR ID:	RWY 32		DIVERSE: ASC		
AMDT:	ORIG				
SCALE:	1:500,000				

NM 1 2 3 4 5 6 7 8 9 10
FT 8000 16000 24000 32000 40000 48000 56000 64000

fporwc | k9v6to32 (PROD) | 30 Dec 2015 10:35:40 | 1" = 8333.3 feet (MAP)



APT ID:	(K9V6)	TAKEOFF RWY 32: STANDARD		
APT NAME:	MARTIN MUNI	SEGMENT	OBST	ELEV
CITY:	MARTIN	ICA: ASC		
STATE:	SD			
PCDR ID:	RWY 32	DIVERSE: ASC		
AMDT:	ORIG			
SCALE:	1:100,000			