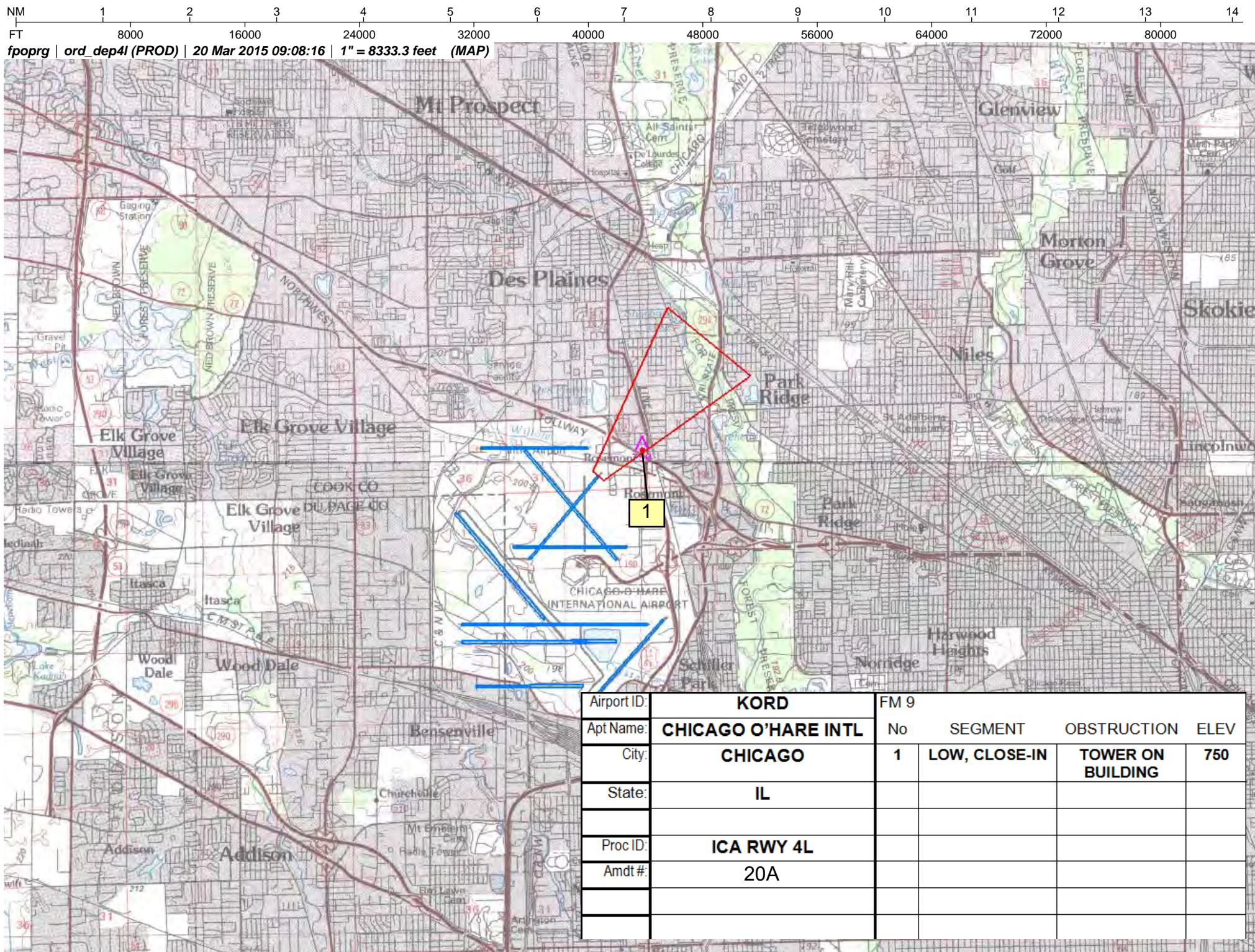
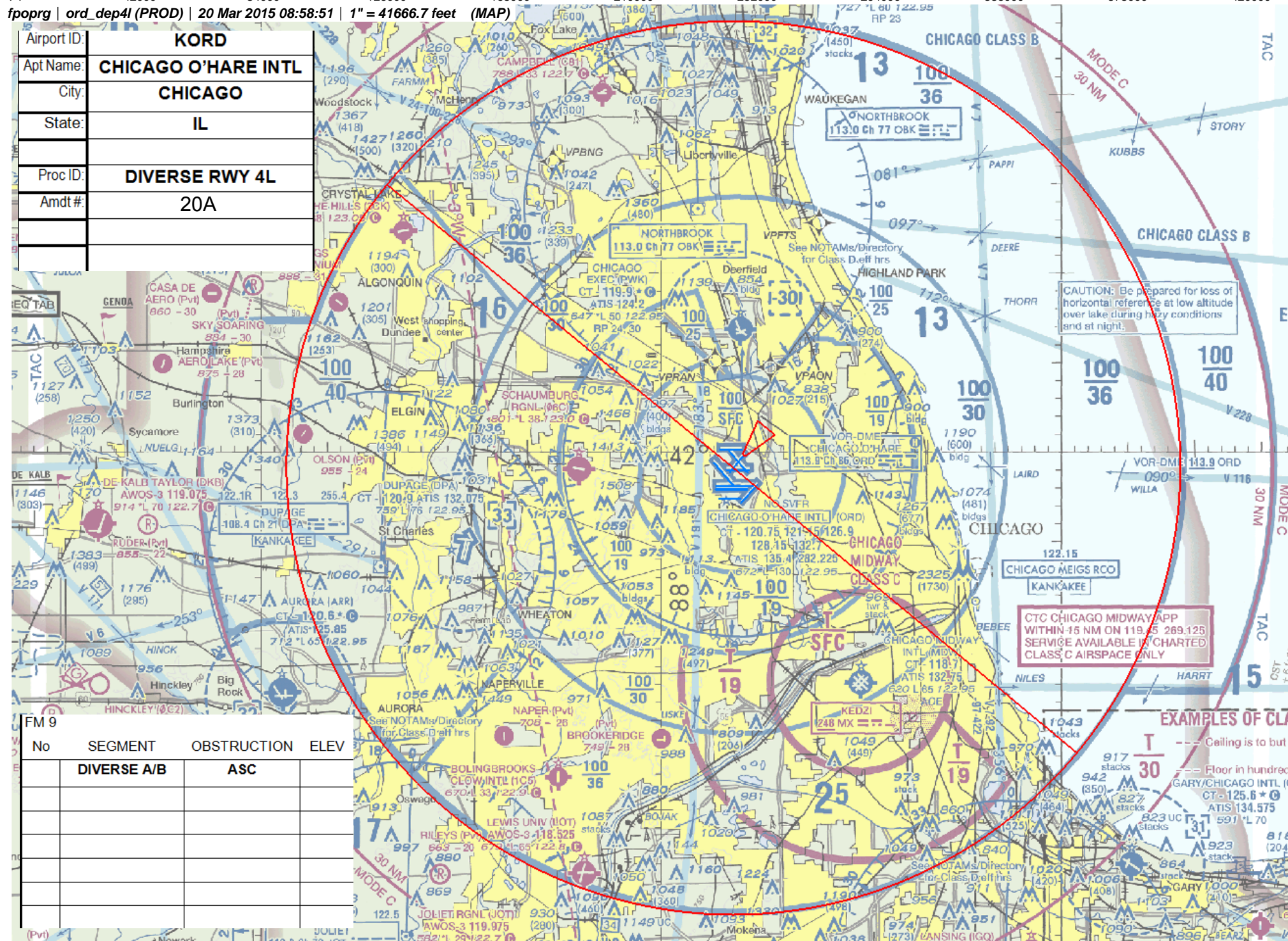
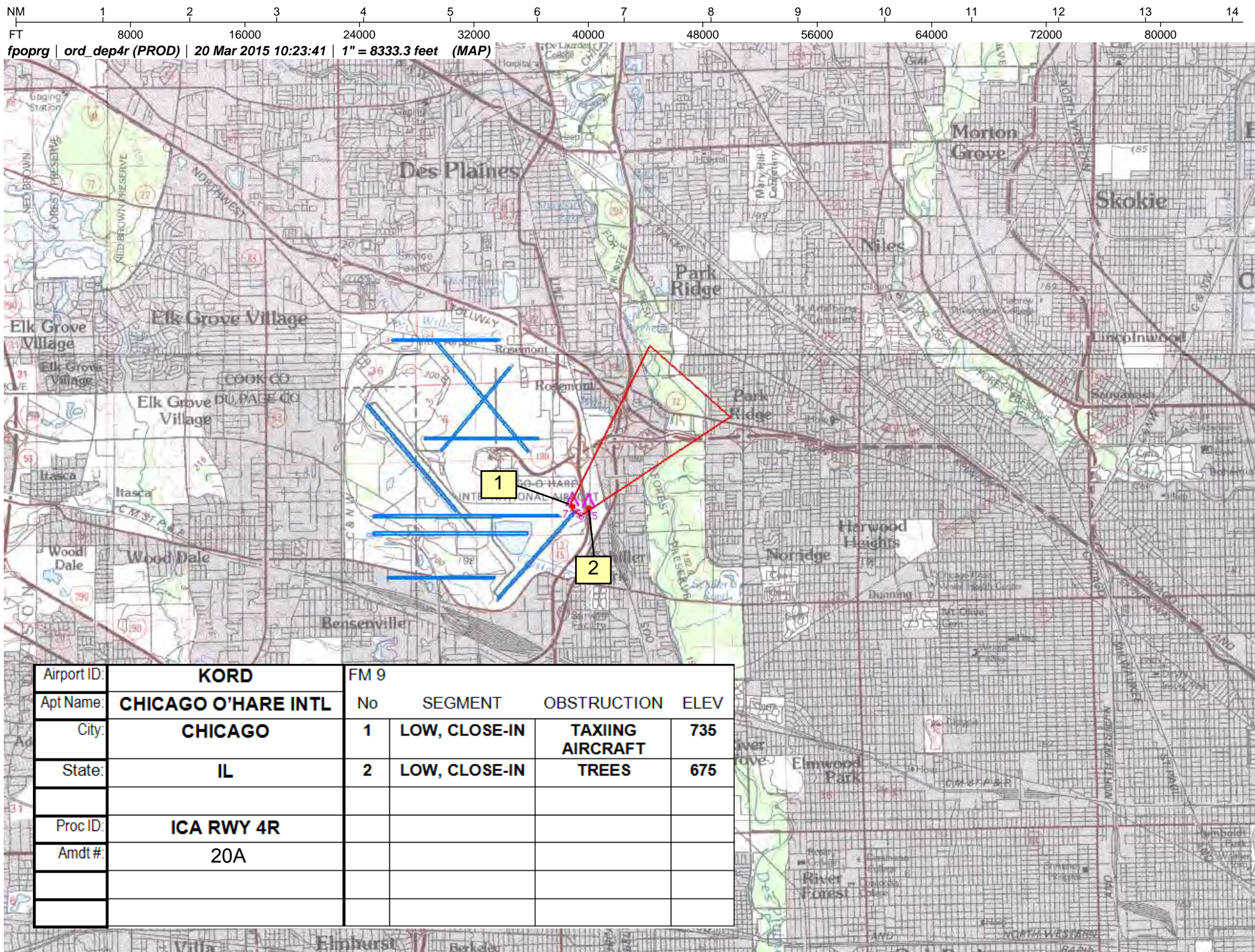


Flight Procedure Tracking Form		Action: FLIGHT CHECK	Task Type: TEXTUAL DP	Date Open: 08/21/2014	Task #: 2014082125137503002	Request #: 20140821251375
Procedure: CHICAGO IL KORD AMDT 20A			Airport ID: KORD	Airport: CHICAGO O'HARE INTL		Reimbursable #: NO
City: CHICAGO	ST: IL	GPS #:	Estimated Chart Date: 05/26/2016		FICO #:	
Fac ID: N/A		Fac. Type:		Specialist: KELLY DEAN		
Procedure Review						
	Rec'd	Rel'd	Full Name	Comments		
Lead:	10/23/2015					
QA:			J ZEDER 2/10/16			
Liaison:						
Procedure Comments:			Remark Type: INFORMATION			
ENROUTE-NON ABREV AMDT FOR QUESTIONS, CONTACT JACOB POWERS 405-954-8702.						




fpoprg | ord_dep4l (PROD) | 20 Mar 2015 08:58:51 | 1" = 41666.7 feet (MAP)

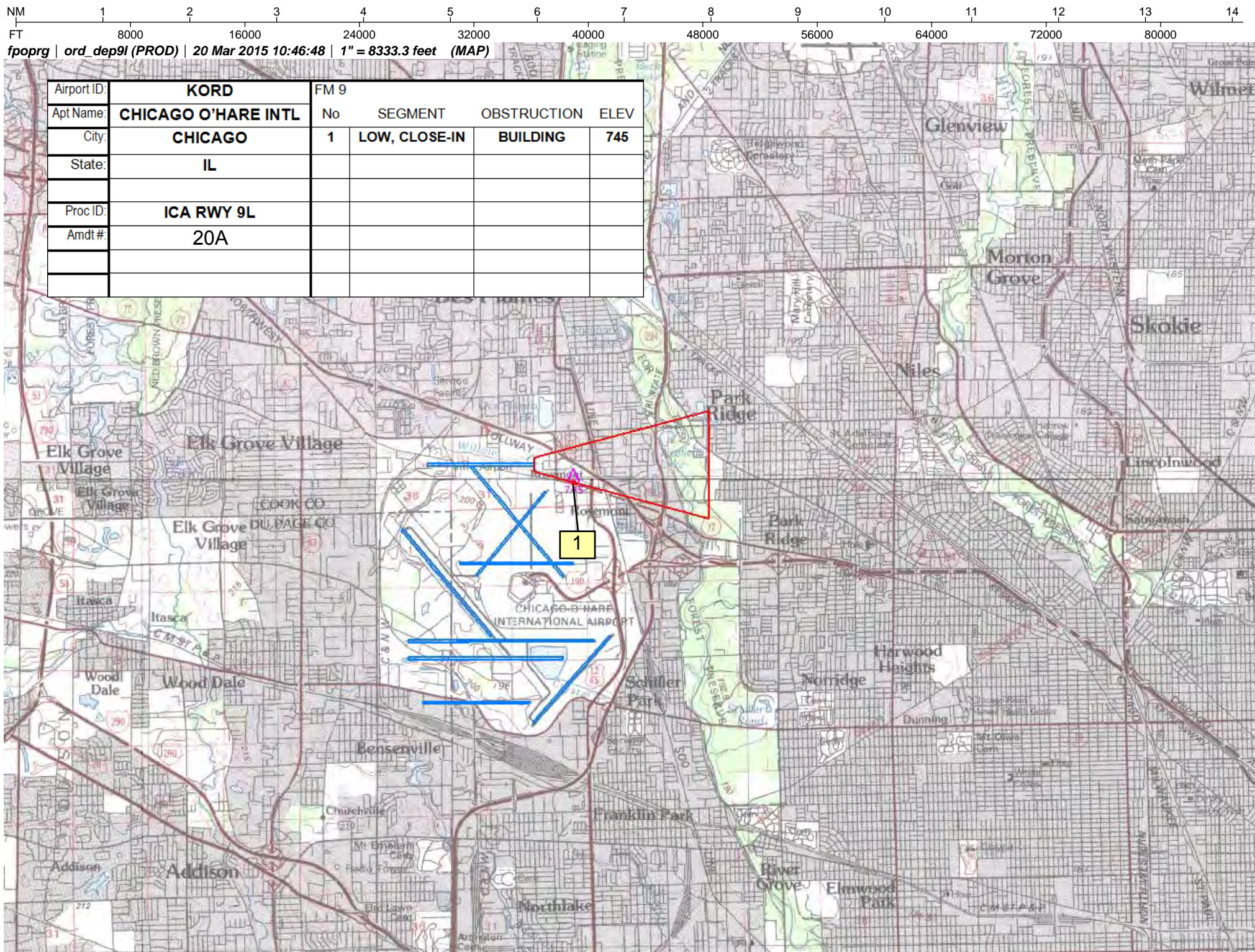




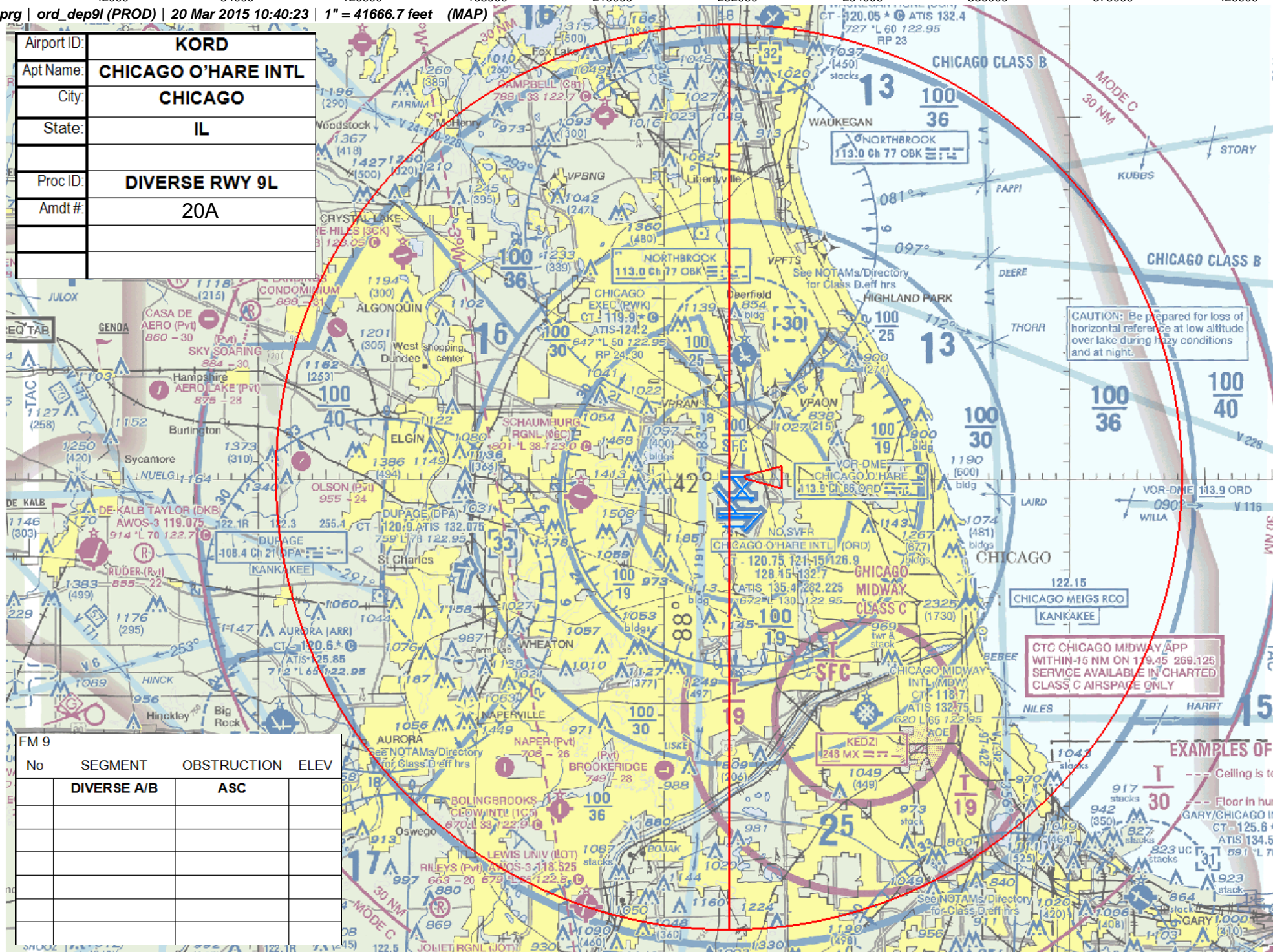
fpoprg | *ord_dep4r* (PROD) | 20 Mar 2015 10:06:16 | 1" = 41666.7 feet (MAP)

Airport ID:	KORD
Apt Name:	CHICAGO O'HARE INTL
City:	CHICAGO
State:	IL
Proc ID:	DIVERSE RWY 4R
Amdt #:	20A

[illegible]



fpoprg | ord_dep9l (PROD) | 20 Mar 2015 10:40:23 | 1" = 41666.7 feet (MAP)

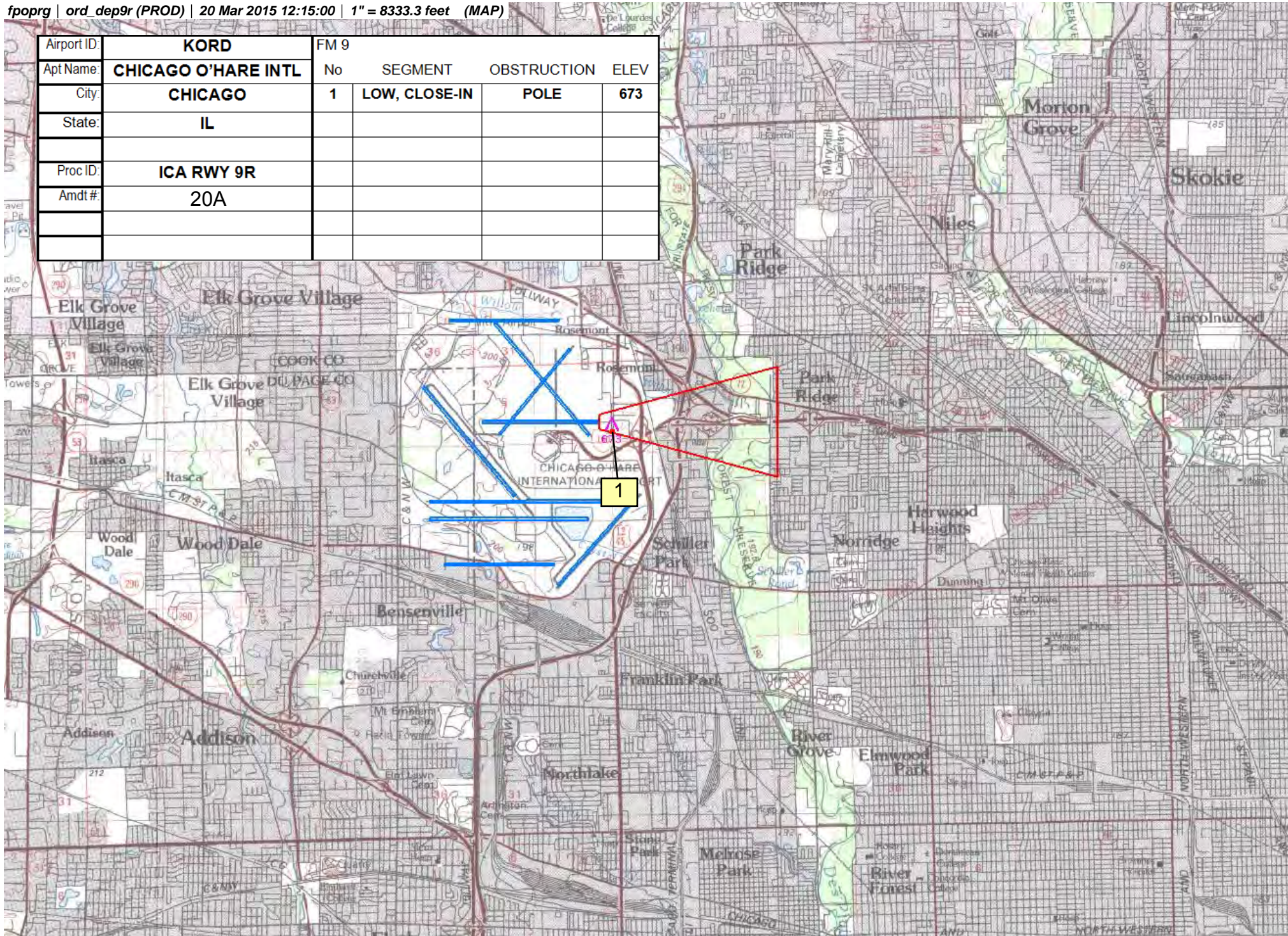
[illegible]

NM 1 2 3 4 5 6 7 8 9 10 11 12 13 14

FT 8000 16000 24000 32000 40000 48000 56000 64000 72000 80000

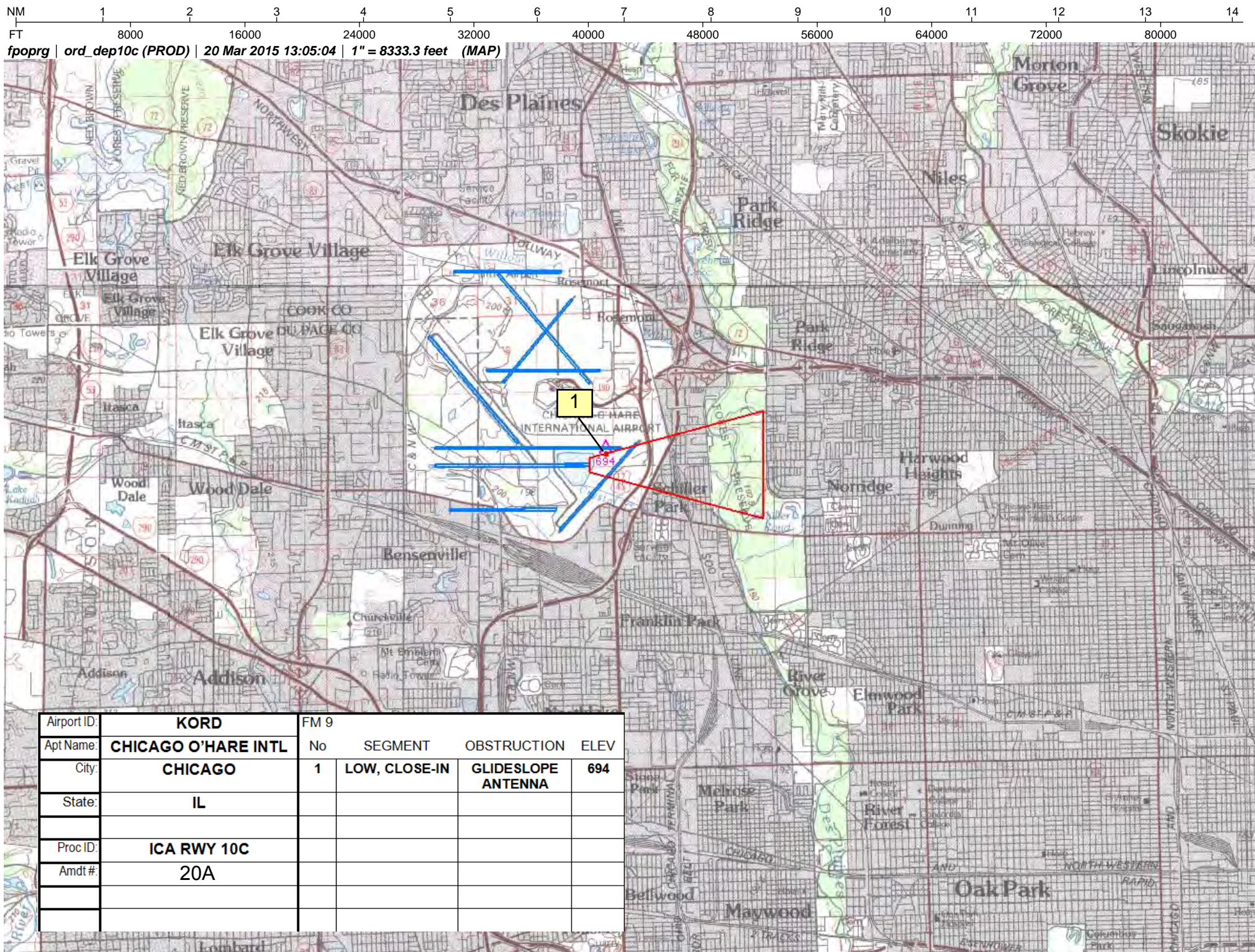
fpoprg | ord_dep9r (PROD) | 20 Mar 2015 12:15:00 | 1" = 8333.3 feet (MAP)

Airport ID:	KORD	FM 9			
Apt Name:	CHICAGO O'HARE INTL	No	SEGMENT	OBSTRUCTION	ELEV
City:	CHICAGO	1	LOW, CLOSE-IN	POLE	673
State:	IL				
Proc ID:	ICA RWY 9R				
Amdt #:	20A				



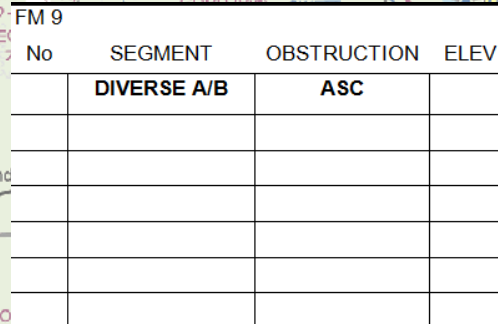
fpoprg | *ord_dep9r (PROD)* | 20 Mar 2015 12:05:56 | 1" = 41666.7 feet (MAP)

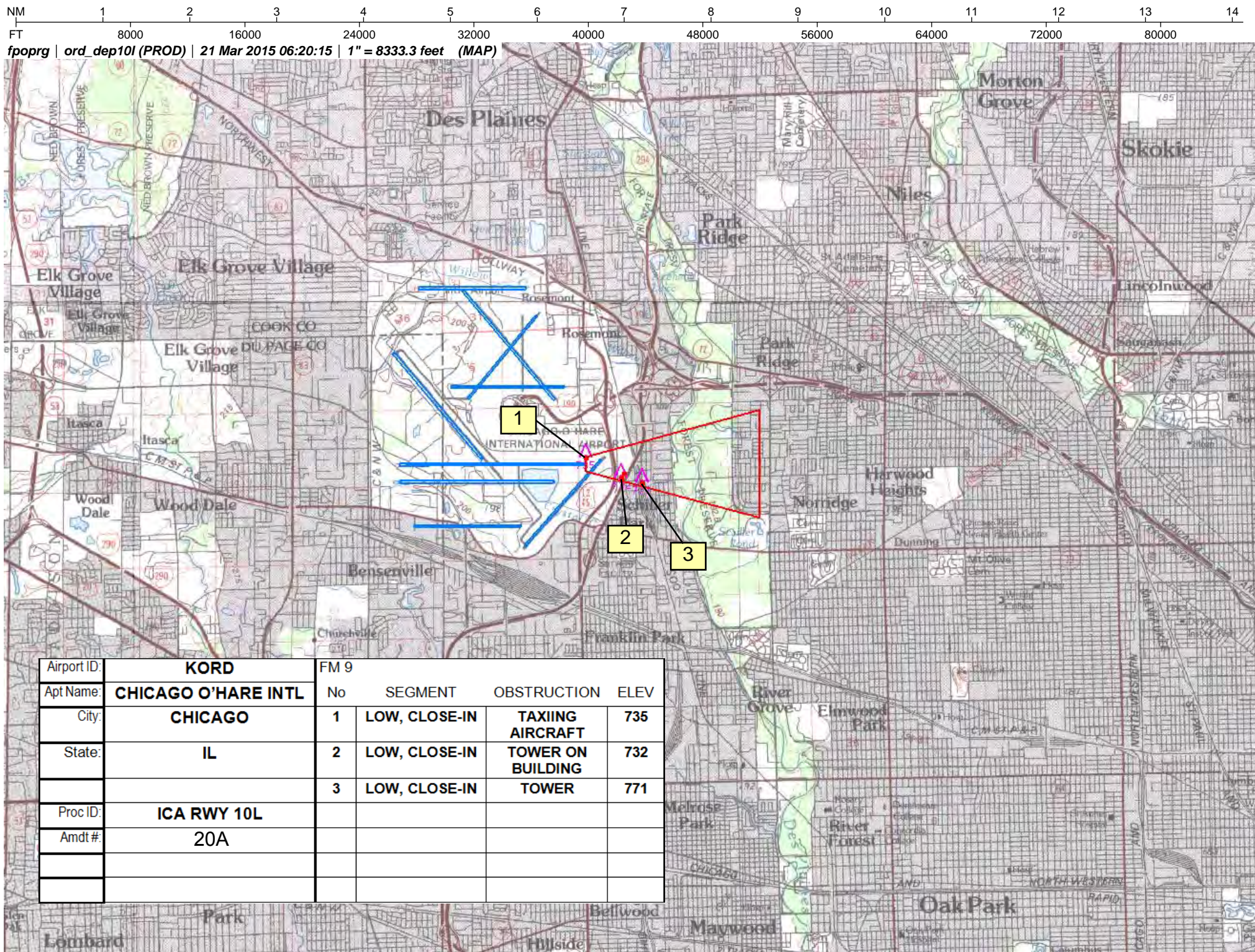
[illegible]



fpoprg | ord_dep10c (PROD) | 20 Mar 2015 12:59:38 | 1" = 41666.7 feet (MAP)

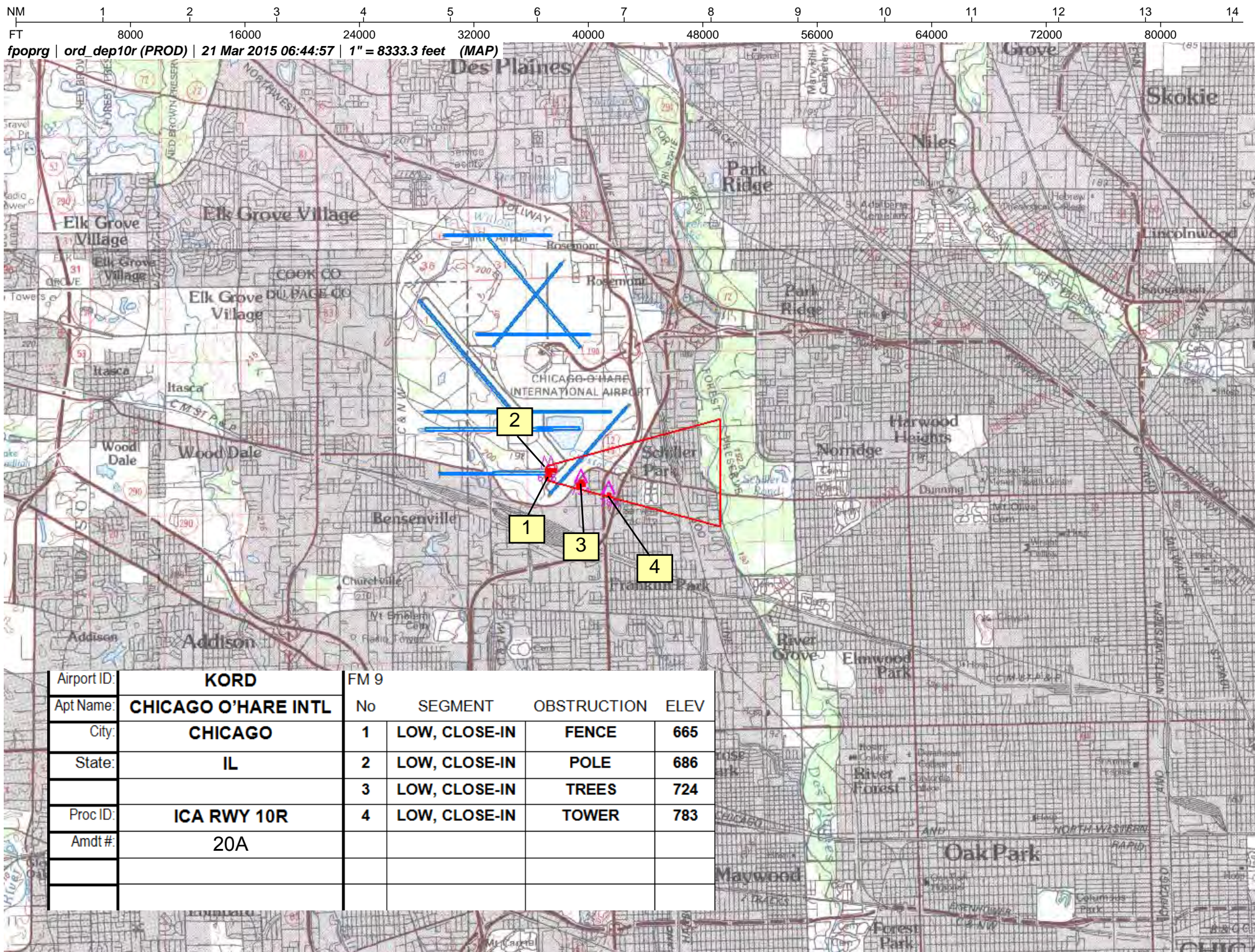
EQ TAB GENUA RENO (FV) 860-30





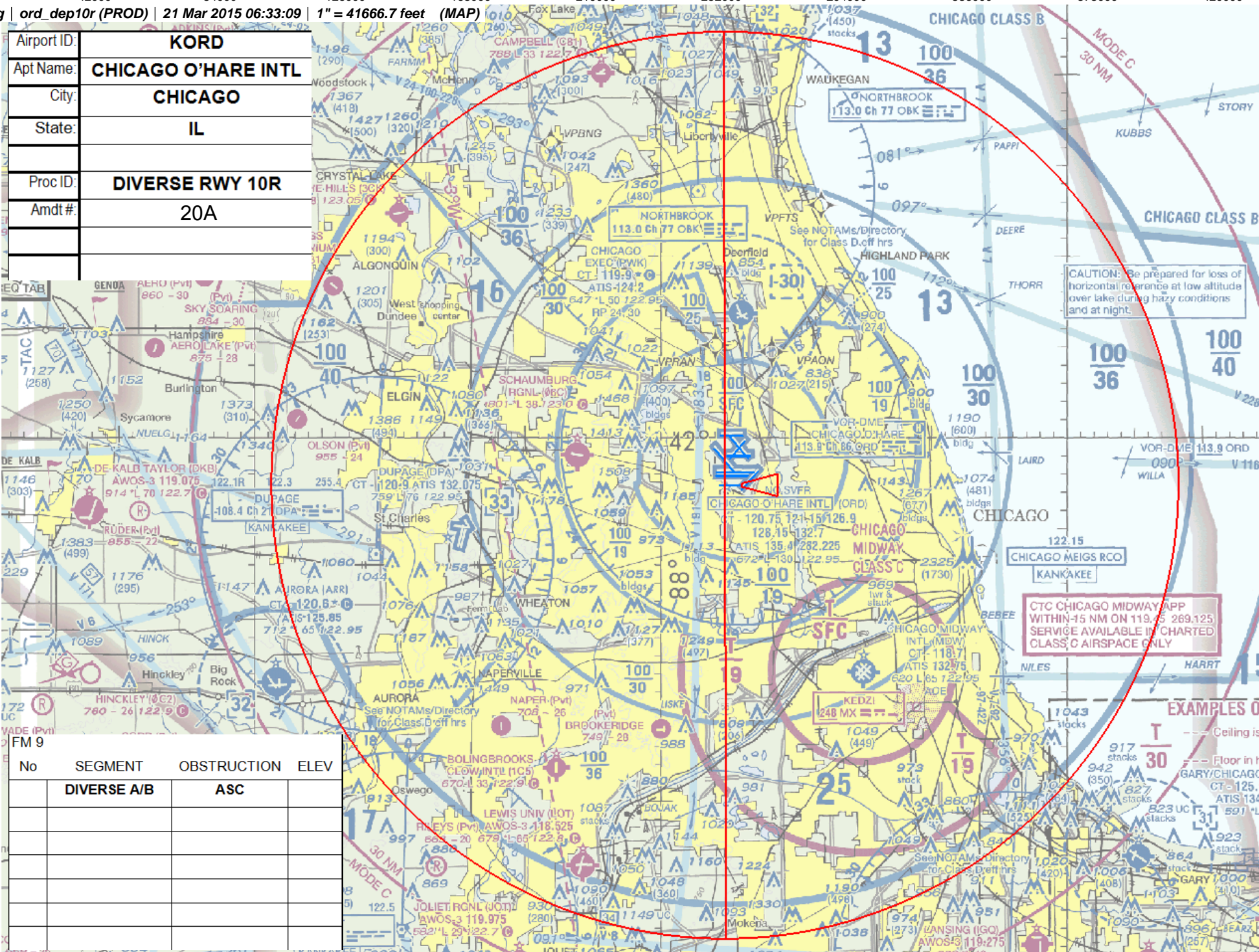
fpoprg | ord_dep10l (PROD) | 21 Mar 2015 06:24:37 | 1" = 41666.7 feet (MAP)

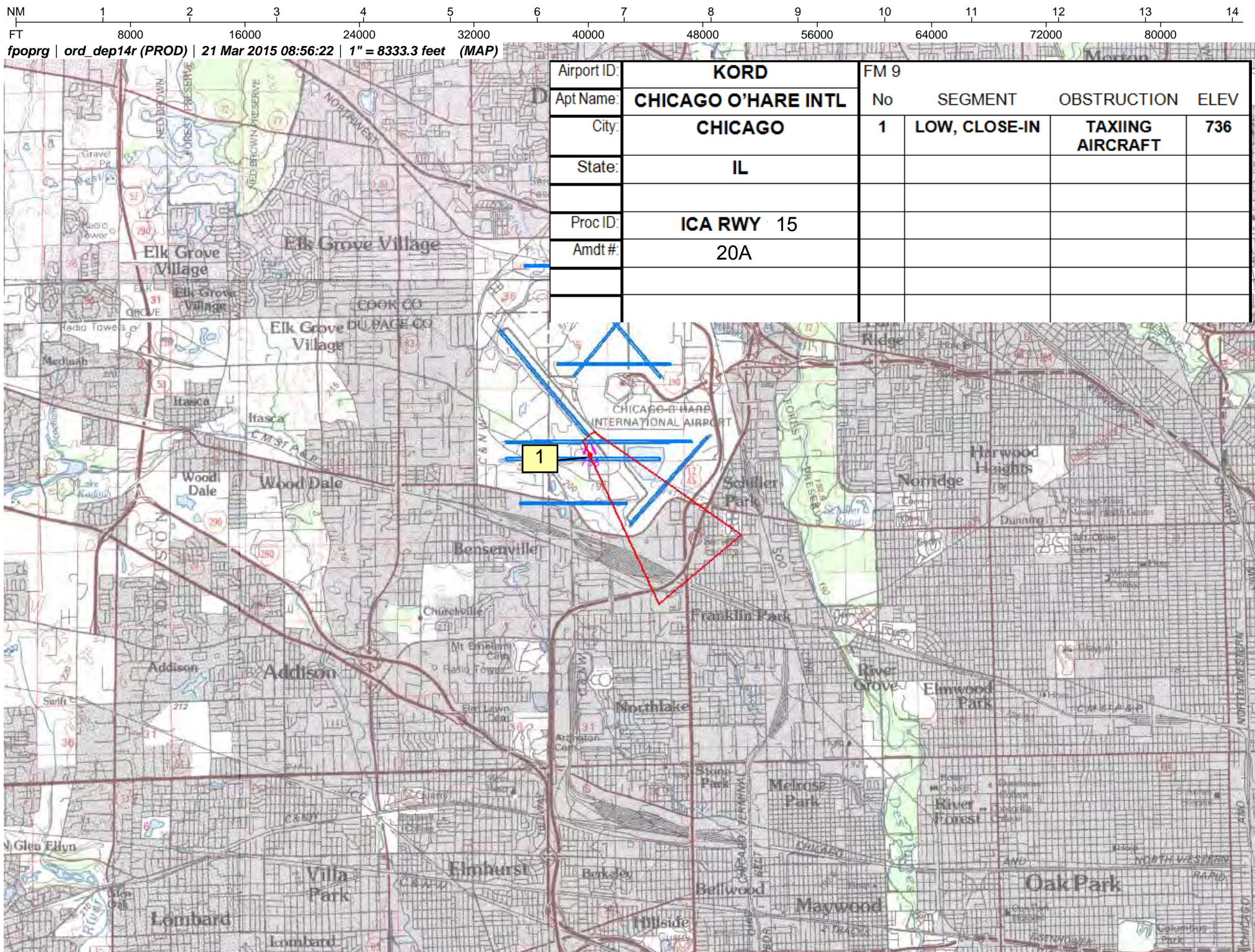
[illegible]



fpoprg | *ord_dep10r* (PROD) | 21 Mar 2015 06:33:09 | 1" = 41666.7 feet (MAP)

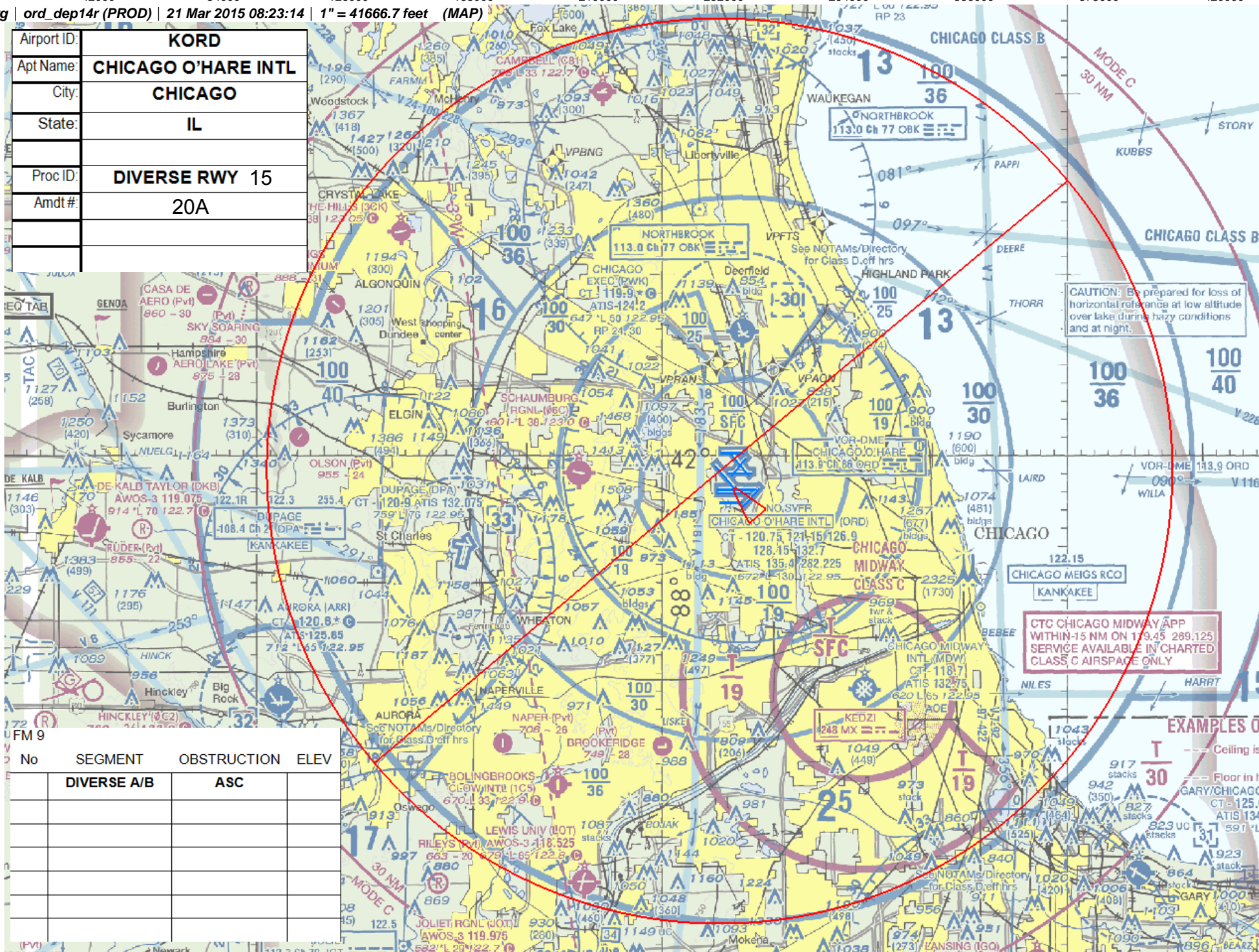
Airport ID:	KORD
Apt Name:	CHICAGO O'HARE INTL
City:	CHICAGO
State:	IL
Proc ID:	DIVERSE RWY 10R
Amdt #:	20A

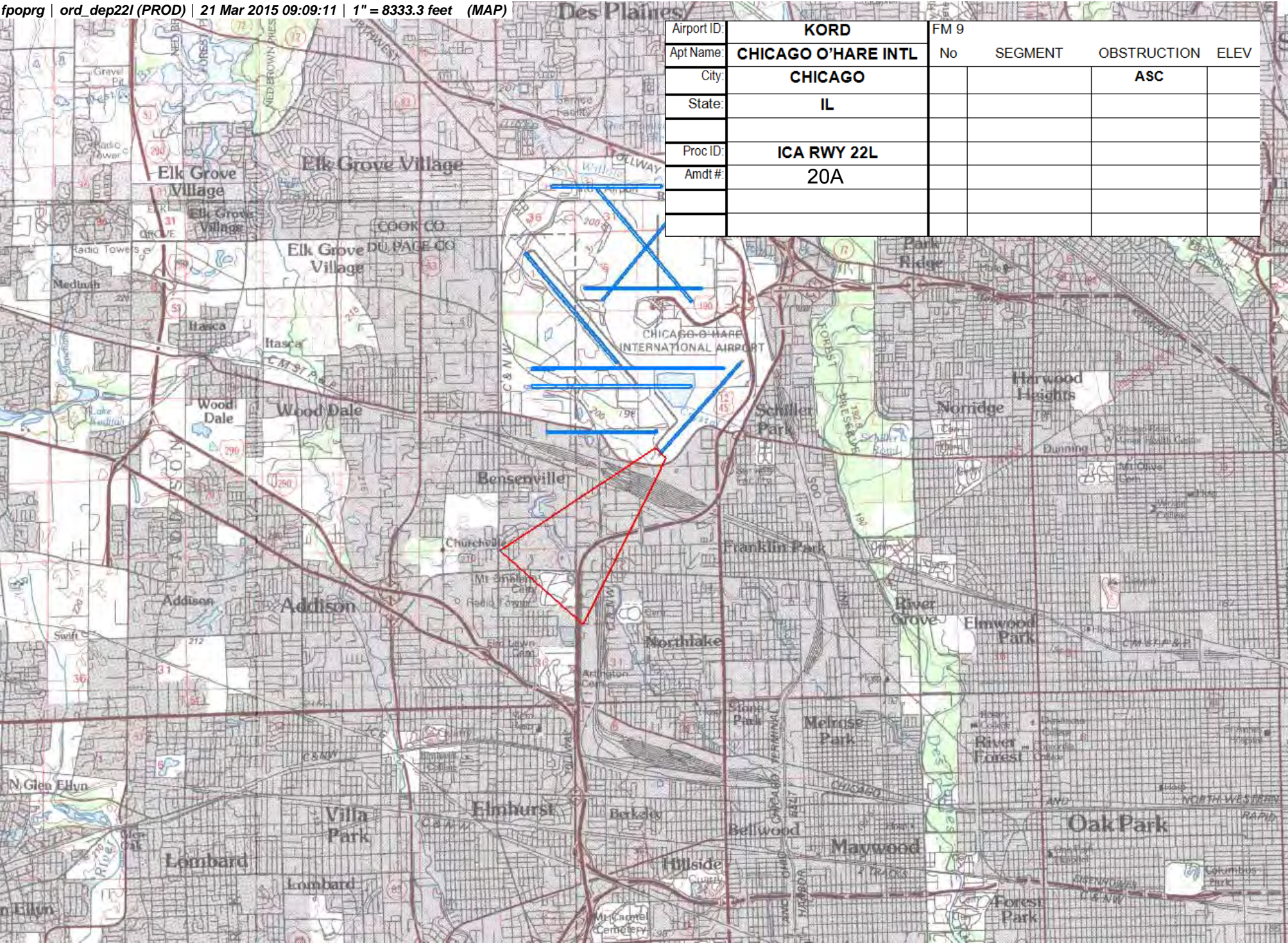
[illegible]



fpoprg | ord_dep14r (PROD) | 21 Mar 2015 08:23:14 | 1" = 41666.7 feet (MAP)

Airport ID:	KORD
Apt Name:	CHICAGO O'HARE INTL
City:	CHICAGO
State:	IL
Proc ID:	DIVERSE RWY 15
Amdt #:	20A

[illegible]

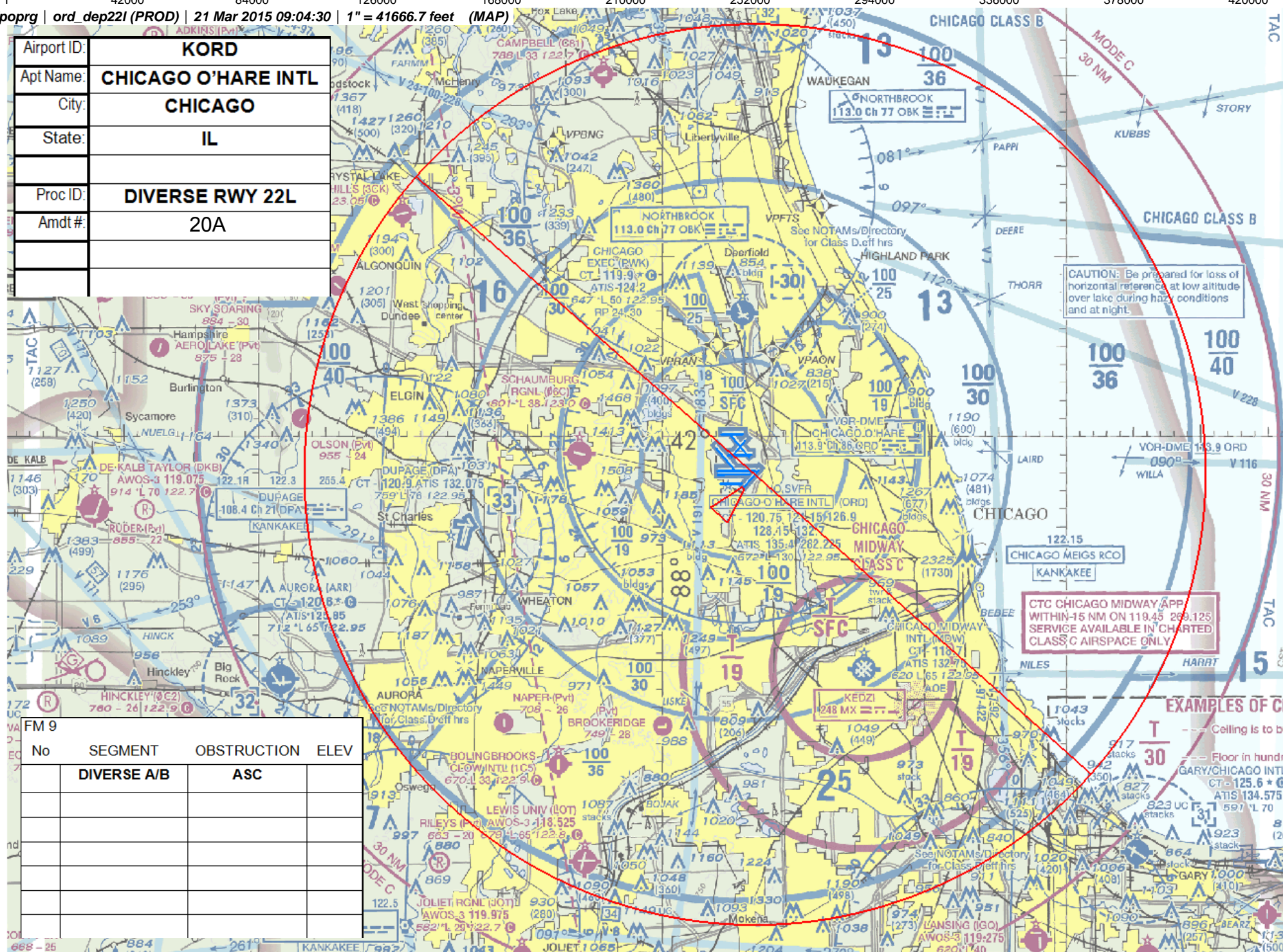


Airport ID:	KORD	FM 9			
Apt Name:	CHICAGO O'HARE INTL	No	SEGMENT	OBSTRUCTION	ELEV
City:	CHICAGO			ASC	
State:	IL				
Proc ID:	ICA RWY 22L				
Amdt #:	20A				

Genomic map of the 70 kb FT region on chromosome 1. The map shows the FT gene structure with exons numbered 1 to 10. The FT gene is located on the positive strand. The map also shows the positions of the FT-1, FT-2, and FT-3 genes, which are located on the negative strand. The FT-1 gene is located at approximately 14 kb, the FT-2 gene at approximately 28 kb, and the FT-3 gene at approximately 42 kb. The map includes a scale bar from 0 to 70 kb and a legend indicating the positions of the FT gene and the FT-1, FT-2, and FT-3 genes.

fpoprg | ord_dep22I (PROD) | 21 Mar 2015 09:04:30 | 1" = 41666.7 feet (MAP)

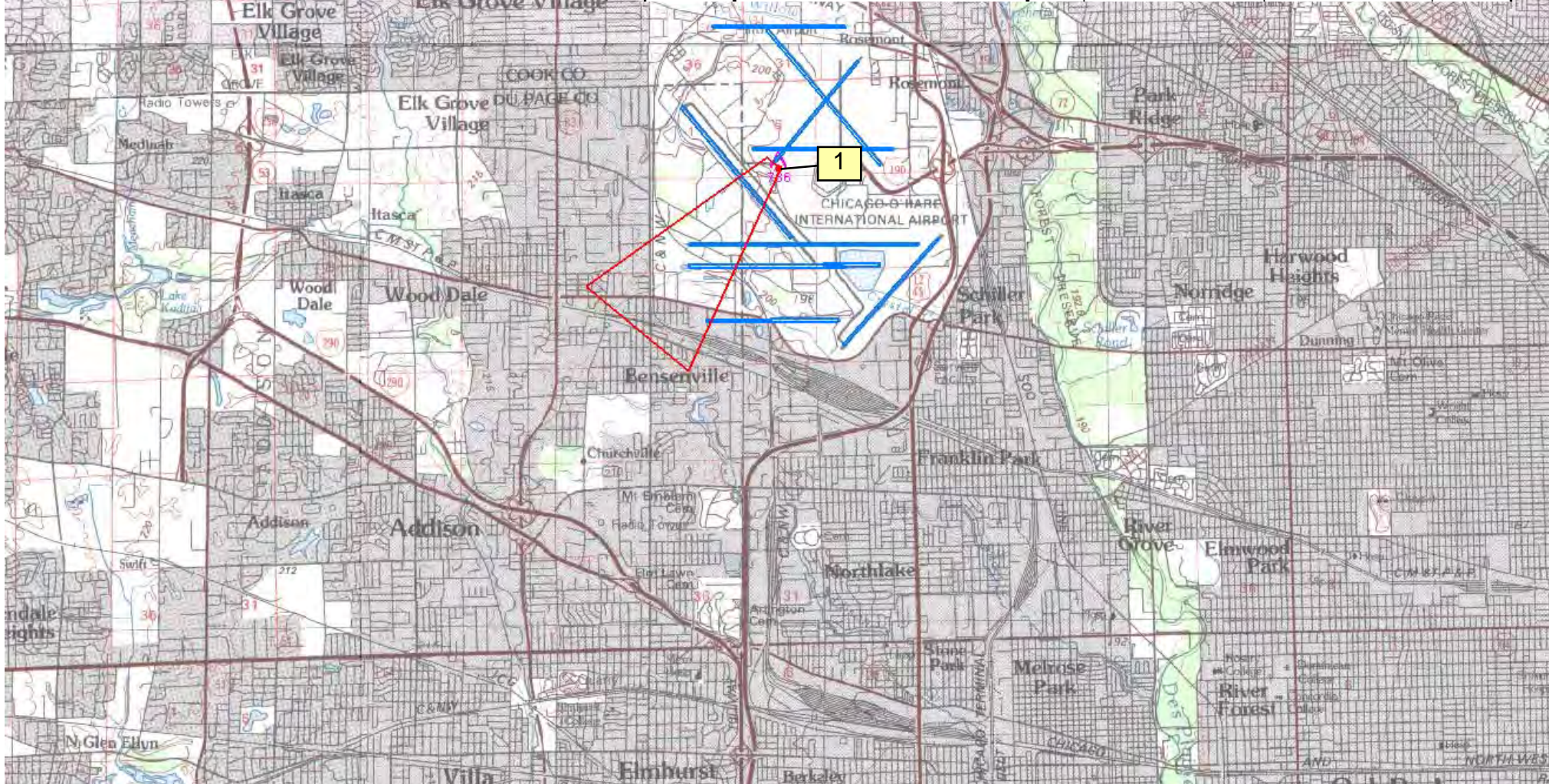
Airport ID:	KORD
Apt Name:	CHICAGO O'HARE INTL
City:	CHICAGO
State:	IL
Proc ID:	DIVERSE RWY 22L
Amdt #:	20A

[illegible]

NM 1 2 3 4 5 6 7 8 9 10 11 12 13 14
FT 8000 16000 24000 32000 40000 48000 56000 64000 72000 80000

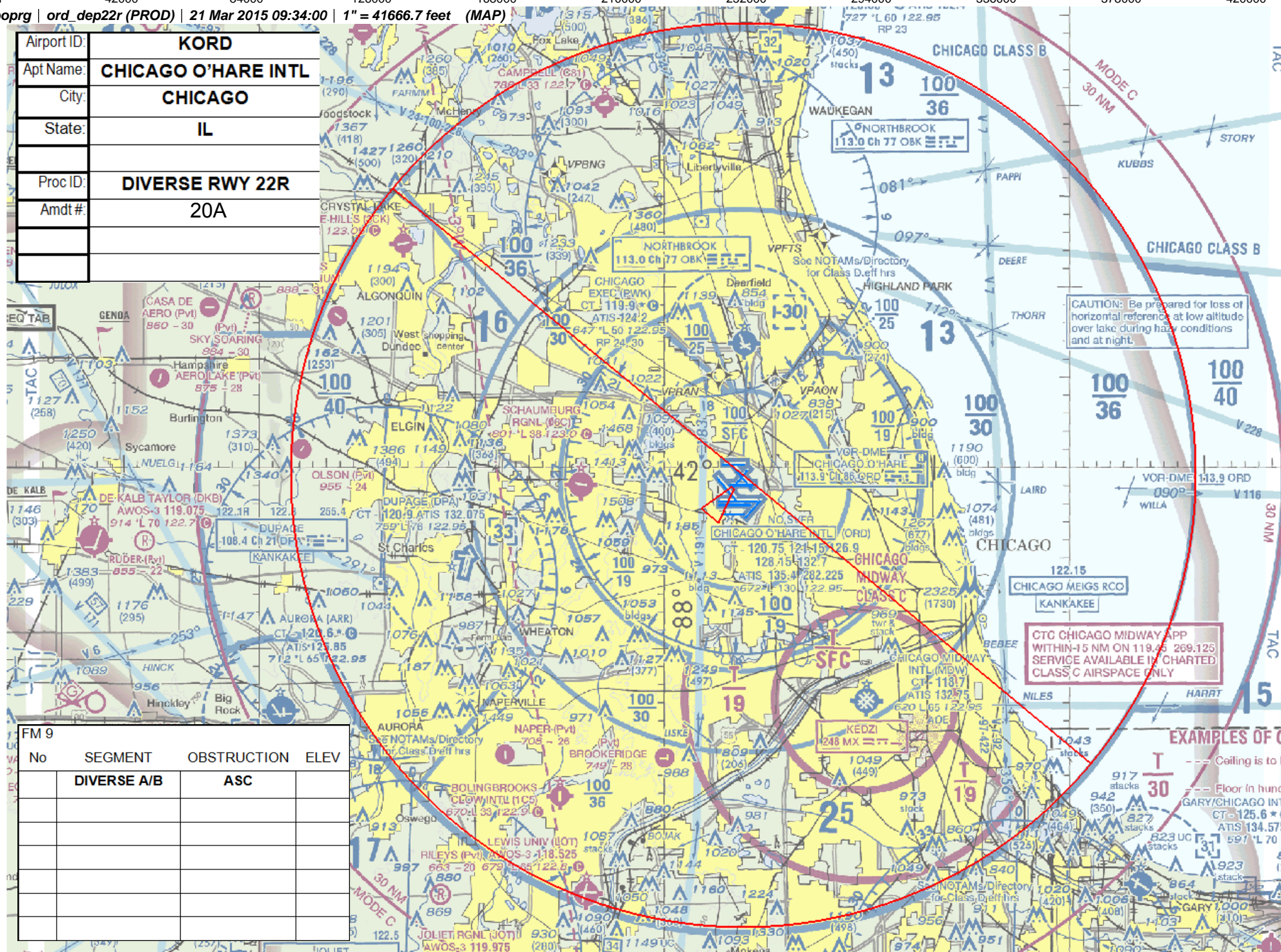
fpoprg | ord_dep22r (PROD) | 21 Mar 2015 09:37:16 | 1" = 8333.3 feet (MAP)

Airport ID:	KORD		FM 9		
Apt Name:	CHICAGO O'HARE INTL		No	SEGMENT	OBSTRUCTION ELEV
City:	CHICAGO		1	LOW, CLOSE-IN	TAXIING AIRCRAFT 736
State:	IL				
Proc ID:	ICA RWY 22R				
Amdt #:	20A				



fpoprg | ord_dep22r (PROD) | 21 Mar 2015 09:34:00 | 1" = 41666.7 feet (MAP)

Airport ID:	KORD
Apt Name:	CHICAGO O'HARE INTL
City:	CHICAGO
State:	IL
Proc ID:	DIVERSE RWY 22R
Amdt #:	20A

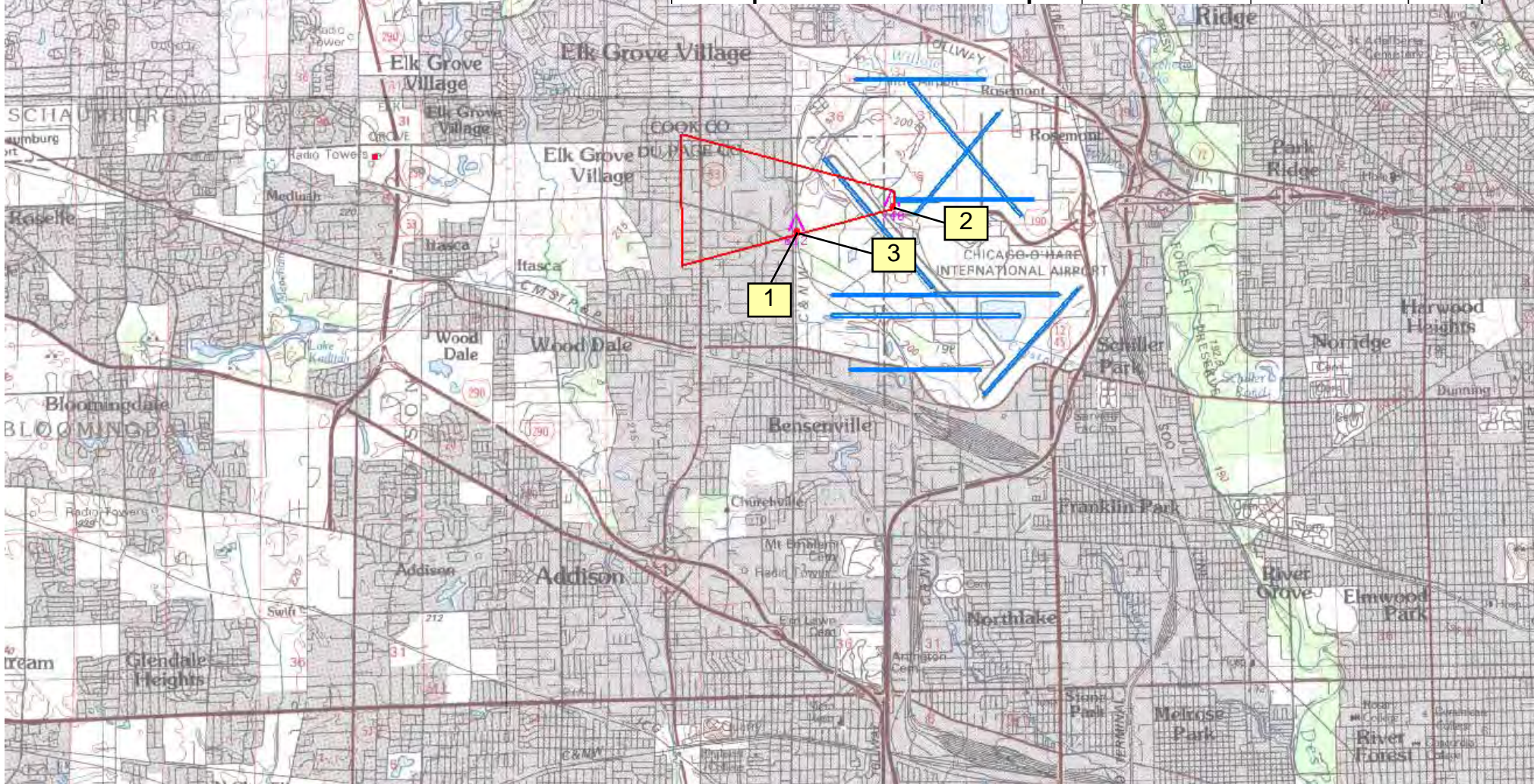
[illegible]

NM 1 2 3 4 5 6 7 8 9 10 11 12 13 14

FT 8000 16000 24000 32000 40000 48000 56000 64000 72000 80000

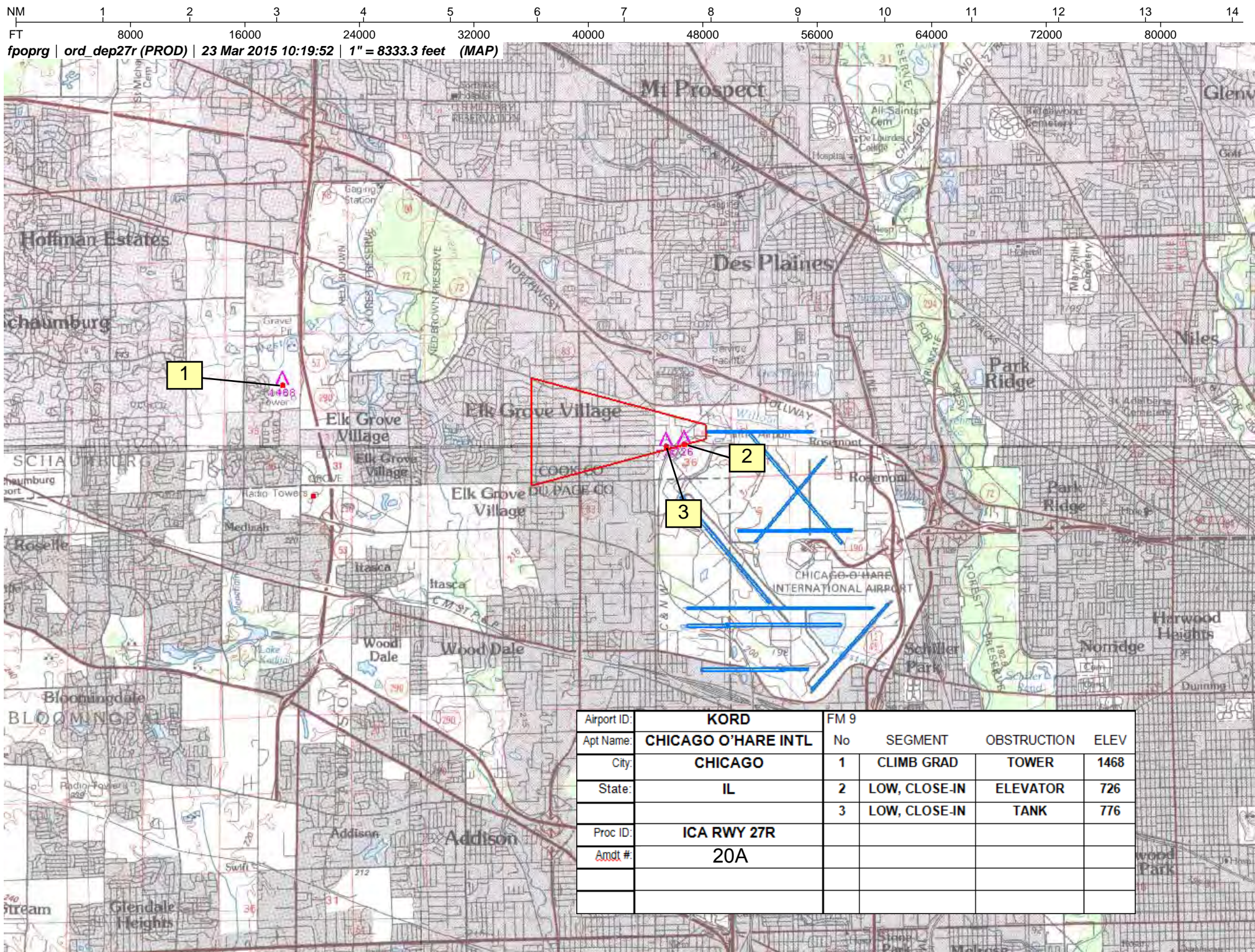
fpoprg | ord_dep271 (PROD) | 21 Mar 2015 10:32:01 | 1" = 8333.3 feet (MAP)

Airport ID:	KORD	FM 9			
Apt Name:	CHICAGO O'HARE INTL	No	SEGMENT	OBSTRUCTION	ELEV
City:	CHICAGO	1	CLIMB GRAD	POLE	812
State:	IL	2	LOW, CLOSE-IN	TAXIING AIRCRAFT	740
		3	LOW, CLOSE-IN	POLE	805
Proc ID:	ICA RWY 27L				
Amdt #:	20A				



fpoprg | ord_dep27l (PROD) | 21 Mar 2015 10:37:46 | 1" = 41666.7 feet (MAP)


[illegible]



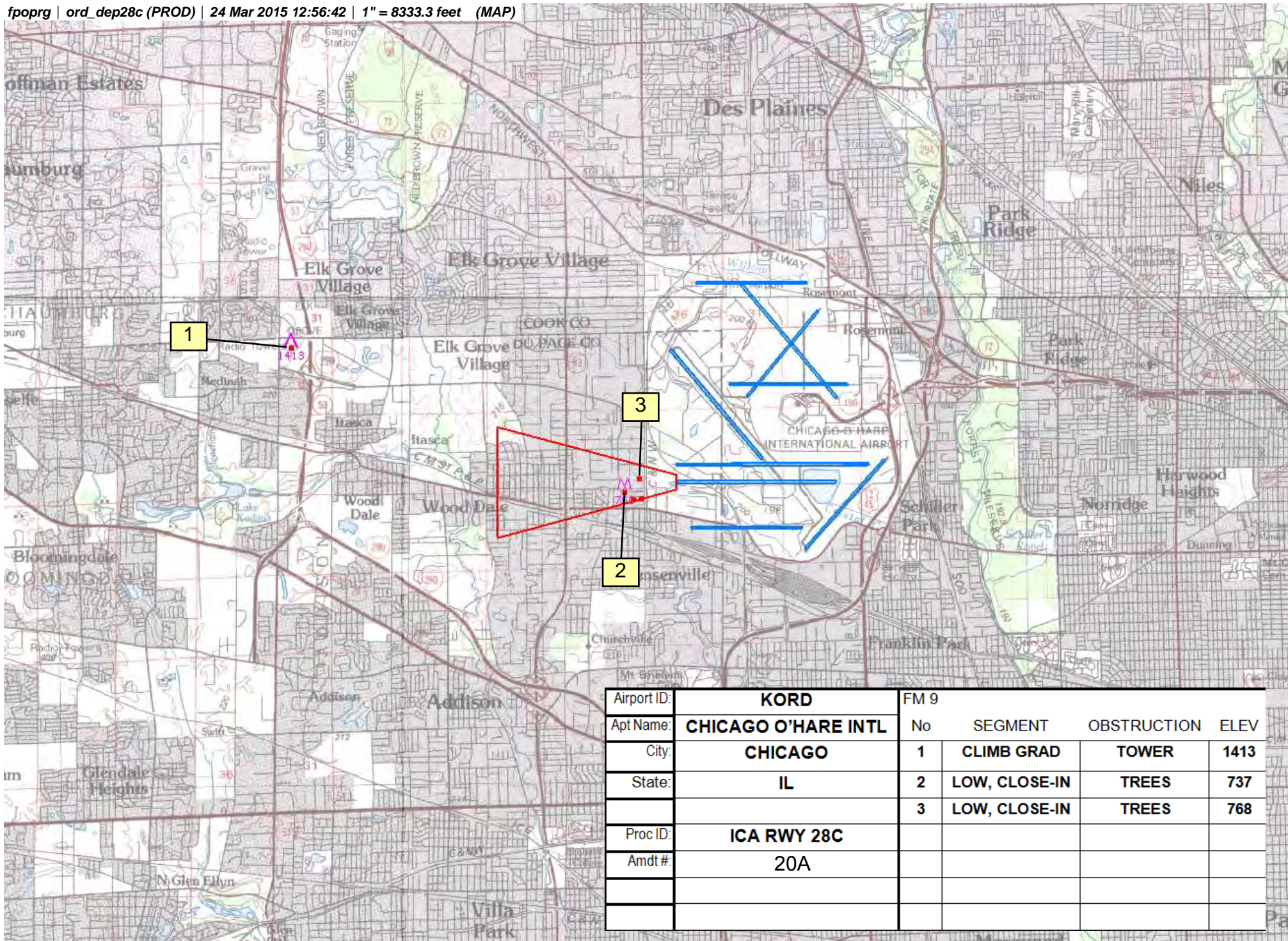
Genomic map of the 70 kb FT-NM region. The map shows a horizontal line with tick marks at 7 kb intervals. Above the line, 'NM' is labeled at the start and '70' at the end. Below the line, 'FT' is labeled at the start. Numerical values (7, 14, 21, 28, 35, 42, 49, 56, 63, 70) are placed above the tick marks. Below the line, the corresponding genomic coordinates (42000, 84000, 126000, 168000, 210000, 252000, 294000, 336000, 378000, 420000) are listed.

fpoprg | ord_dep27r (PROD) | 23 Mar 2015 10:08:56 | 1" = 41666.7 feet (MAP)

Airport ID:	KORD
Apt Name:	CHICAGO O'HARE INTL
City:	CHICAGO
State:	IL
Proc ID:	DIVERSE RWY 27R
Amdt #:	20A

[illegible]

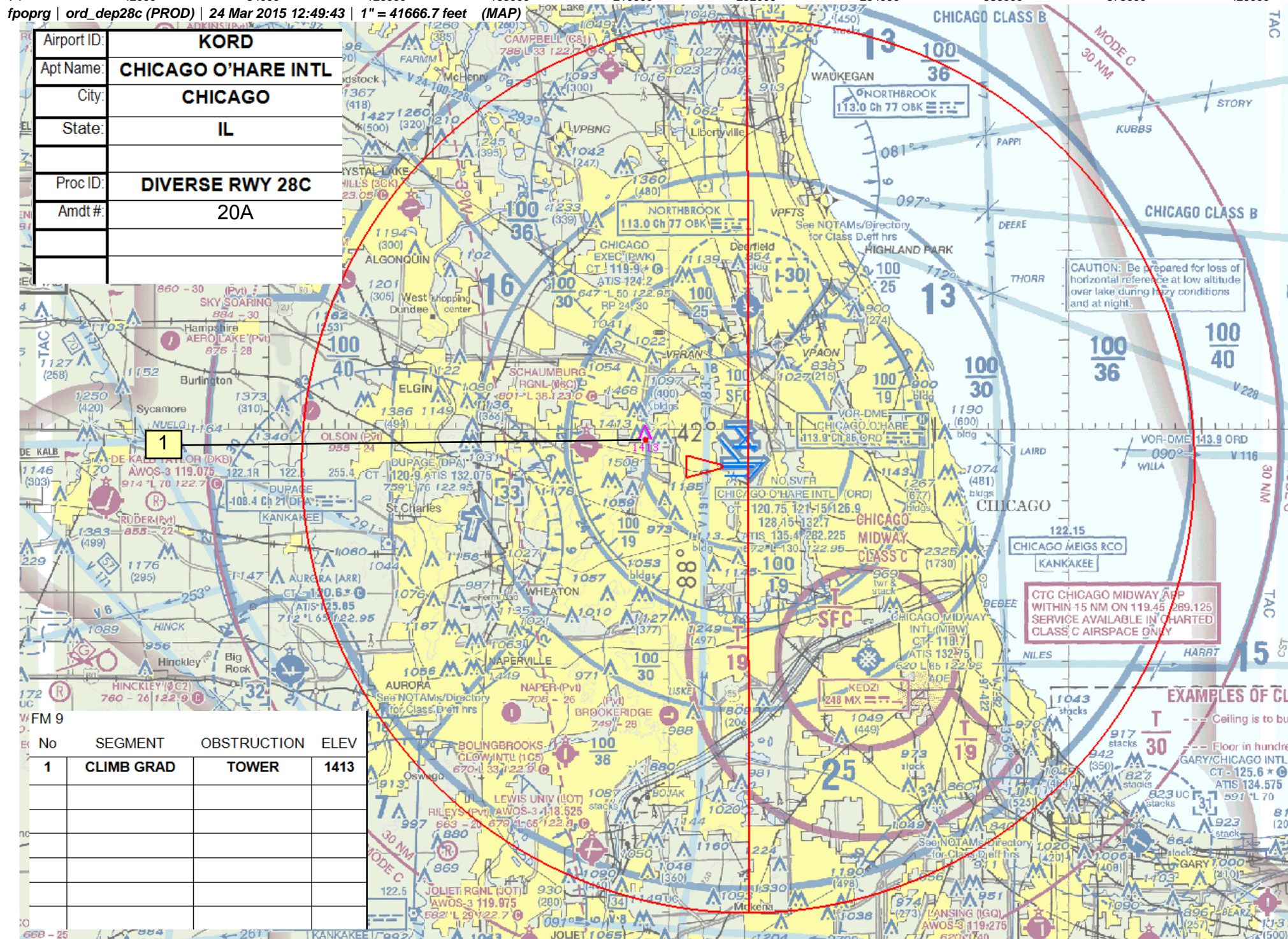
fpoprg | *ord_dep28c (PROD)* | 24 Mar 2015 12:56:42 | 1" = 8333.3 feet (MAP)

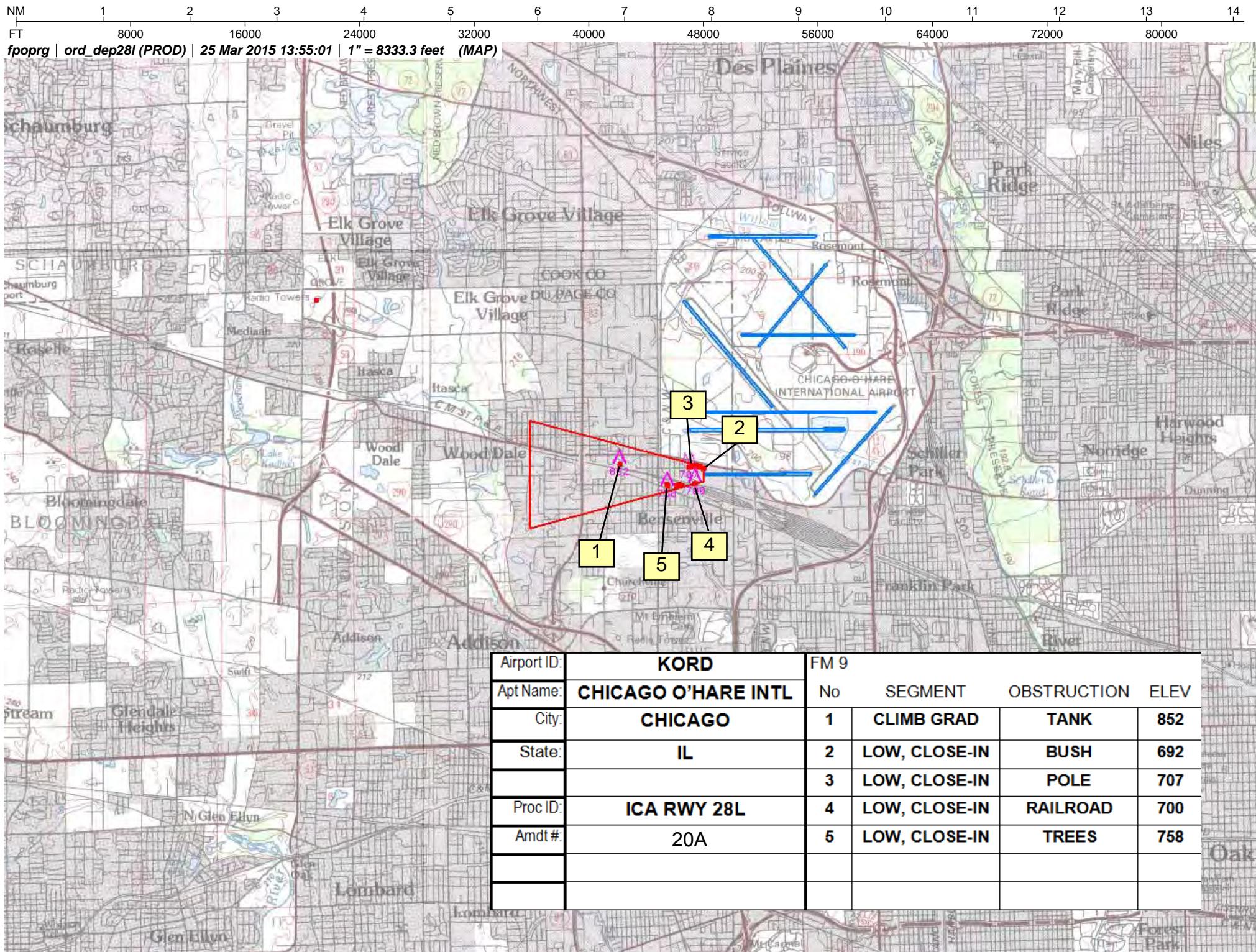


Airport ID:	KORD	FM 9			
Apt Name:	CHICAGO O'HARE INTL	No	SEGMENT	OBSTRUCTION	ELEV
City:	CHICAGO	1	CLIMB GRAD	TOWER	1413
State:	IL	2	LOW, CLOSE-IN	TREES	737
		3	LOW, CLOSE-IN	TREES	768
Proc ID:	ICA RWY 28C				
Amdt #:	20A				

fpoprg | ord_dep28c (PROD) | 24 Mar 2015 12:49:43

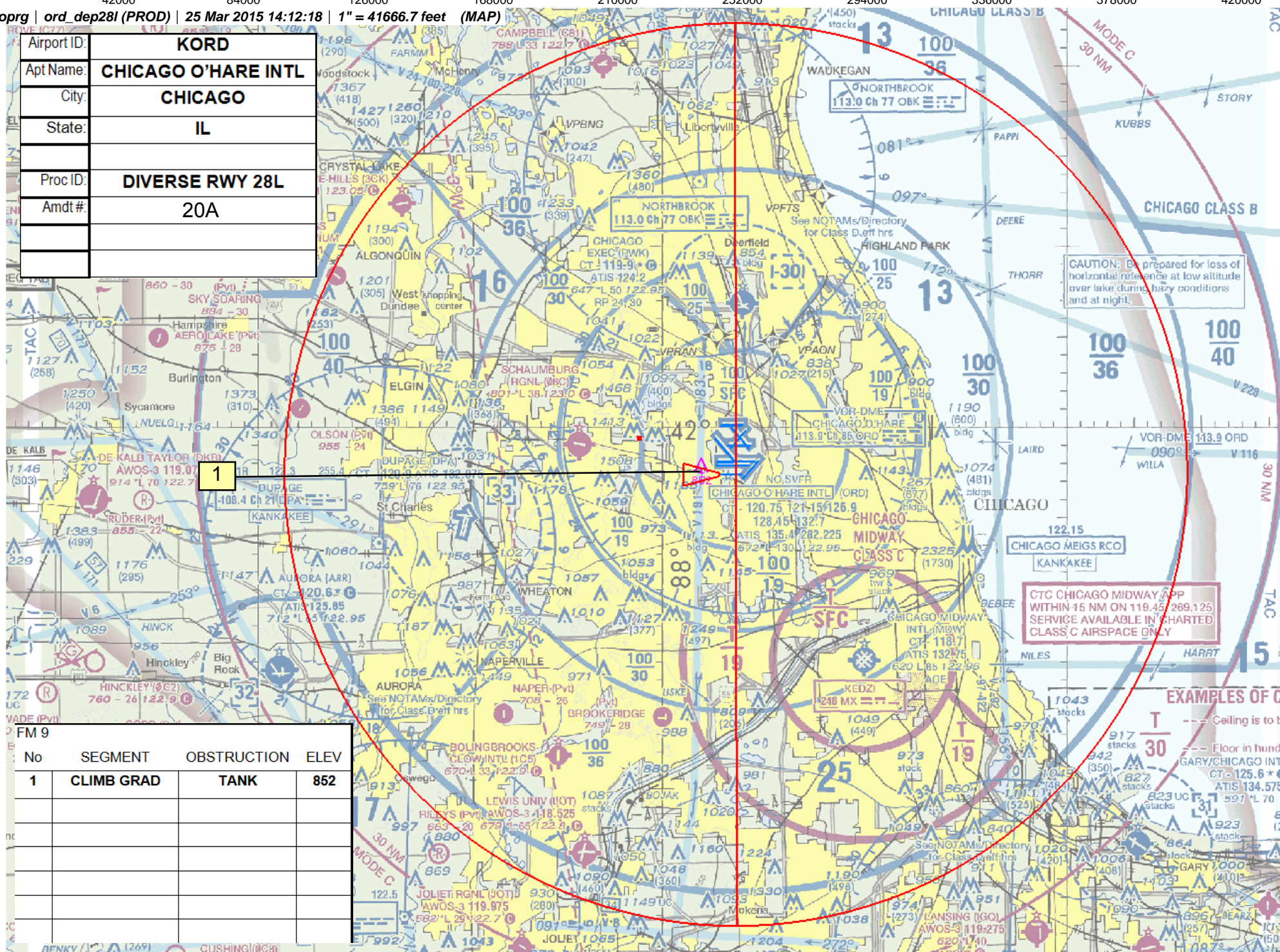
Airport ID:	KORD
Apt Name:	CHICAGO O'HARE INTL
City:	CHICAGO
State:	IL
Proc ID:	DIVERSE RWY 28C
Amdt #:	20A

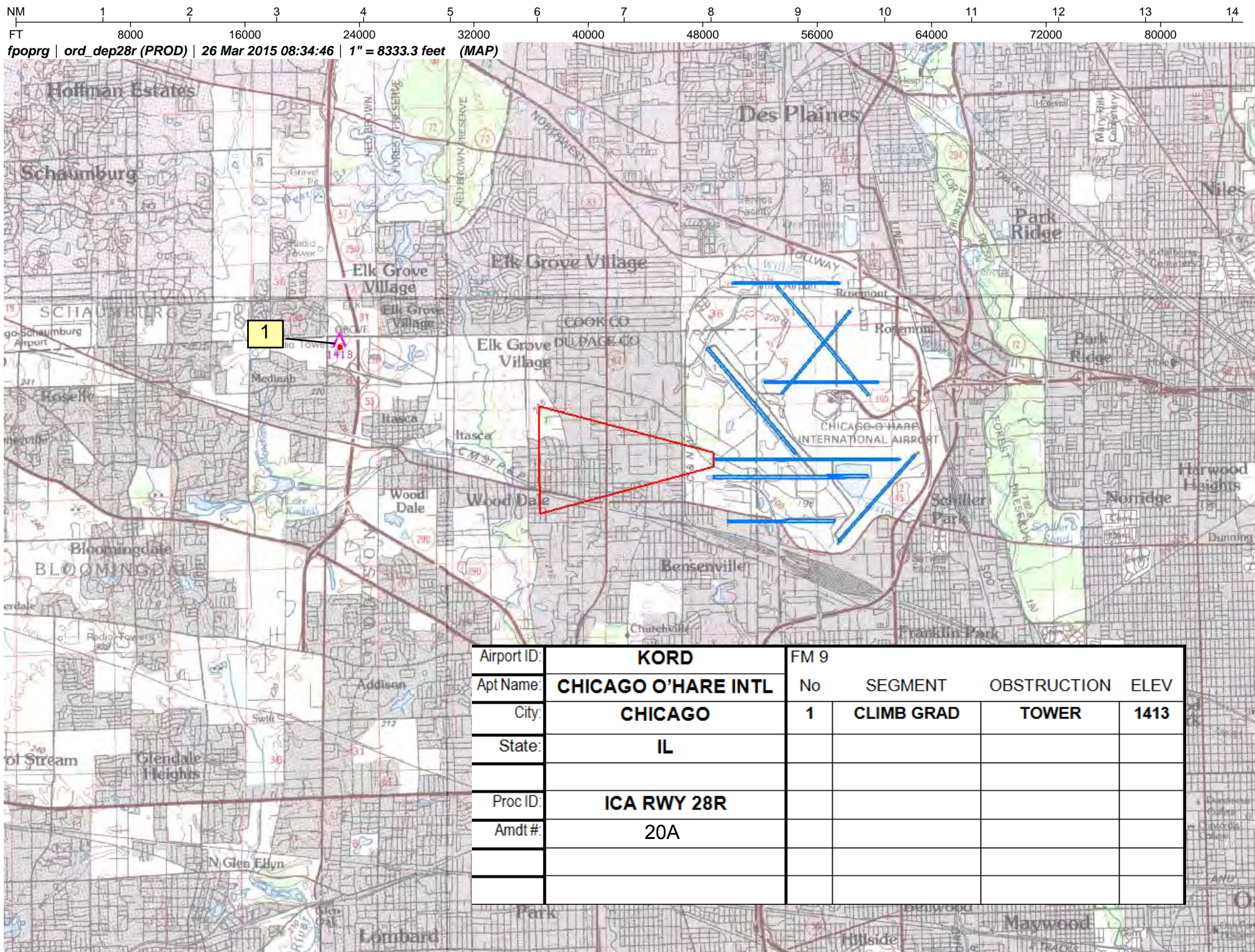
[illegible]



fpoprg | ord_dep28l (PROD) | 25 Mar 2015 14:12:18 | 1" = 41666.7 feet (MAP)

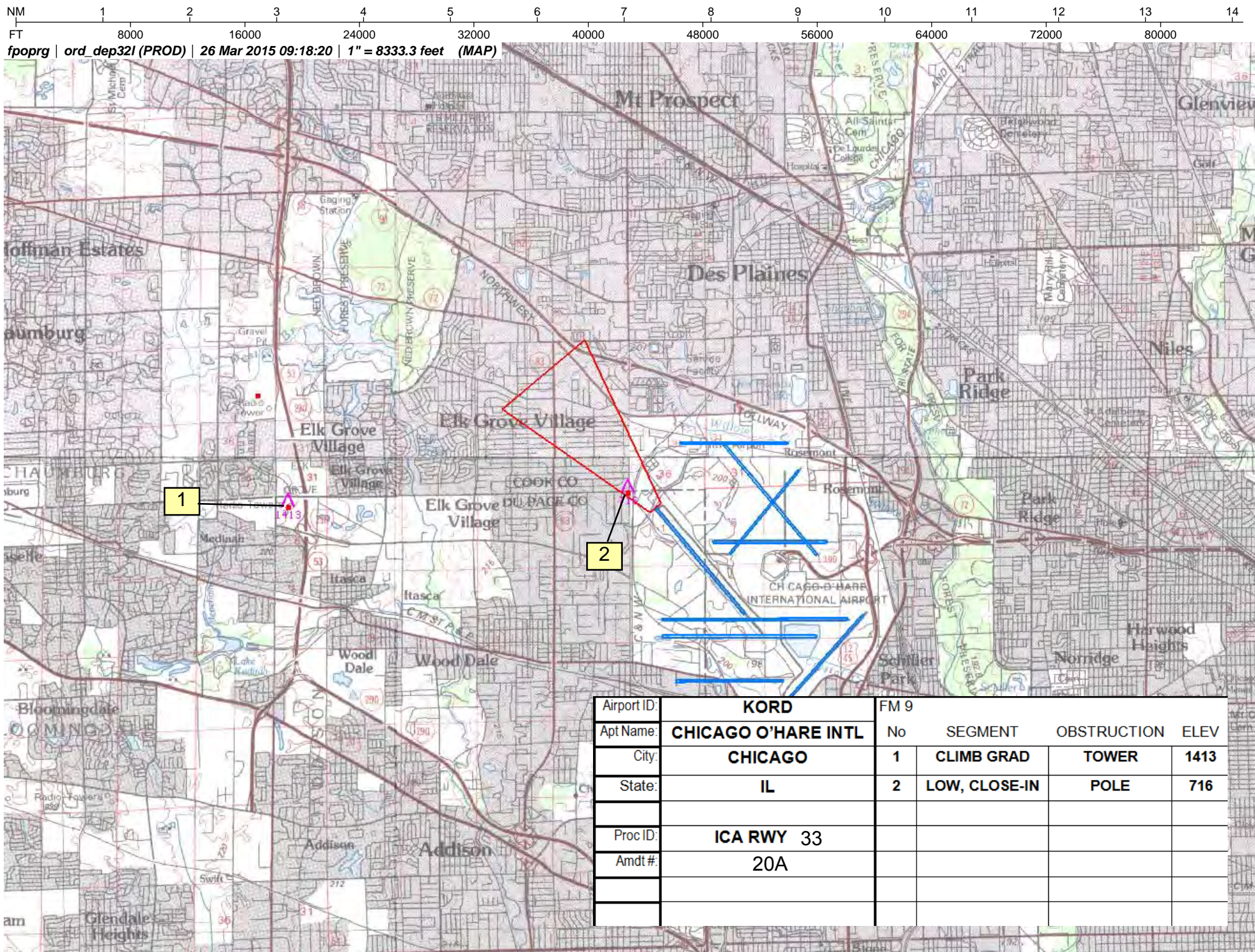
Airport ID:	KORD
Apt Name:	CHICAGO O'HARE INTL
City:	CHICAGO
State:	IL
Proc ID:	DIVERSE RWY 28L
Amdt #:	20A

[illegible]



fpoprg | *ord_dep28r* (PROD) | 26 Mar 2015 08:22:01 | 1" = 41666.7 feet (MAP)

[illegible]



fpoprg | *ord_dep32l* (PROD) | 26 Mar 2015 09:13:33 | 1" = 41666.7 feet (MAP)

[illegible]