
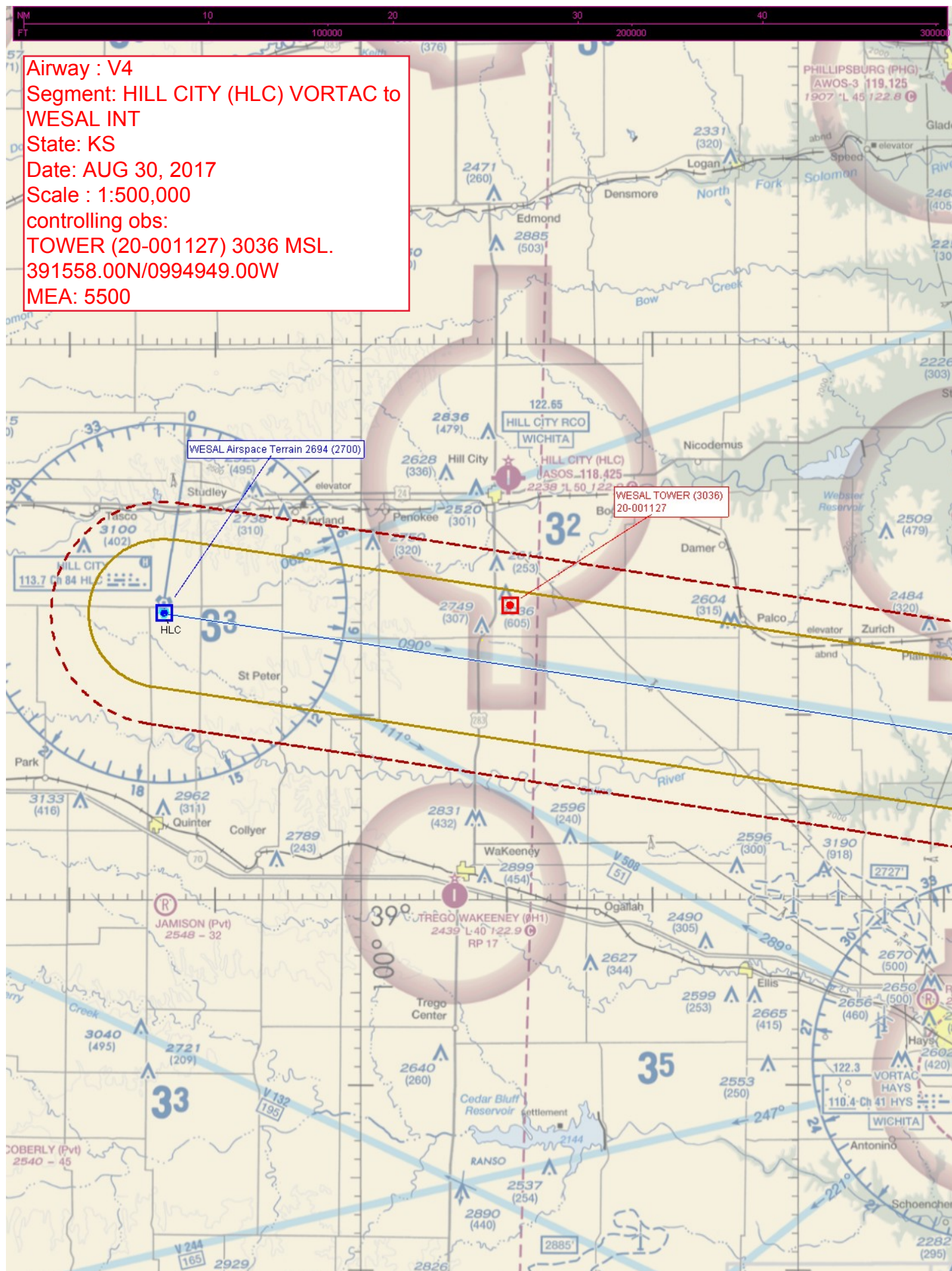
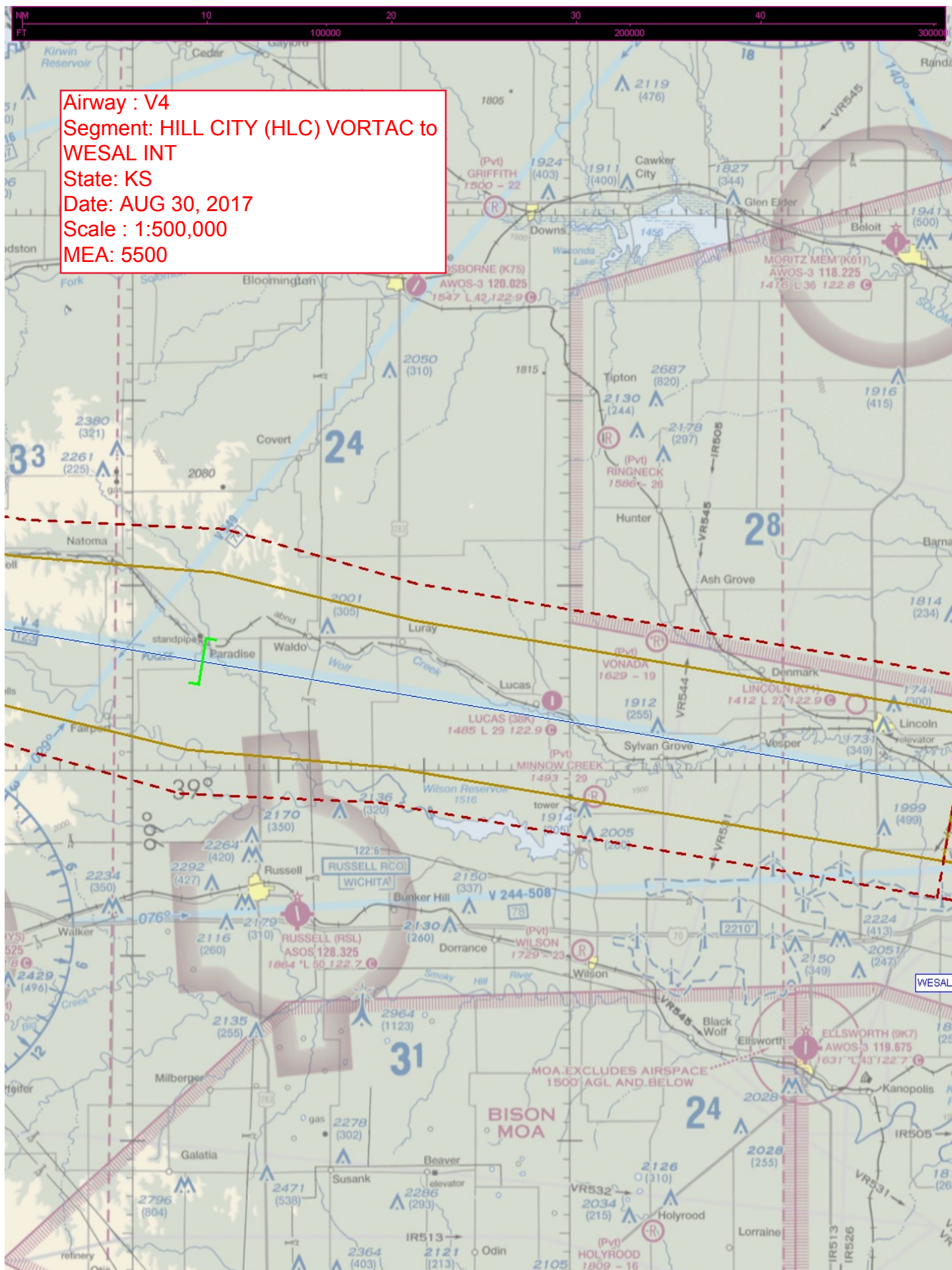


Flight Procedure Tracking Form		Action: AMENDMENT	Task Type: RTSEG	Date Open: 08/28/2017	Task #: 201403272875700F006	Request #: 20140327287570
Procedure: V4 HILL CITY (HLC) VTAC KS TO SALINA (SLN) VTAC KS			Airport ID: KS	Airport:		Reimbursable #: NO
City:	ST: KS	GPS #:	Estimated Chart Date: 12/07/2017		FICO #:	
Fac ID: N/A		Fac. Type:		Specialist: KEVIN KESZLER		
Procedure Review						
	Rec'd	Rel'd	Full Name	Comments		
Lead:	08/28/2017	09/07/2017	DION LANCIA			
QA:	09/07/2017					
Liaison:						
Procedure Comments:			ENROUTE	Remark Type: INFORMATION		
<p>ENROUTE</p> <p>ASSIGNED MAG/VAR: HUT VOR/DME: OLD 9E - NEW 4E</p> <p>AIRWAY START POINT: HILL CITY (HLC) VORTAC 391531.49N-1001333.06W</p> <p>CONTACT DION LANCIA AT 1-405-954-1267</p>						

Airway : V4
Segment: HILL CITY (HLC) VORTAC to
WESAL INT
State: KS
Date: AUG 30, 2017
Scale : 1:500,000
controlling obs:
TOWER (20-001127) 3036 MSL.
391558.00N/0994949.00W
MEA: 5500



Airway : V4
Segment: HILL CITY (HLC) VORTAC to
WESAL INT
State: KS
Date: AUG 30, 2017
Scale : 1:500,000
MEA: 5500



Airway : V4
Segment: WESAL INT to SALINA (SLN)
VORTAC
State: KS
Date: AUG 30, 2017
Scale : 1:500,000
controlling obs:
Windmill (20-020099) 2189 MSL.
385300.52N/0980234.72W
MEA: 4000 Eastbound, 4500
Westbound

