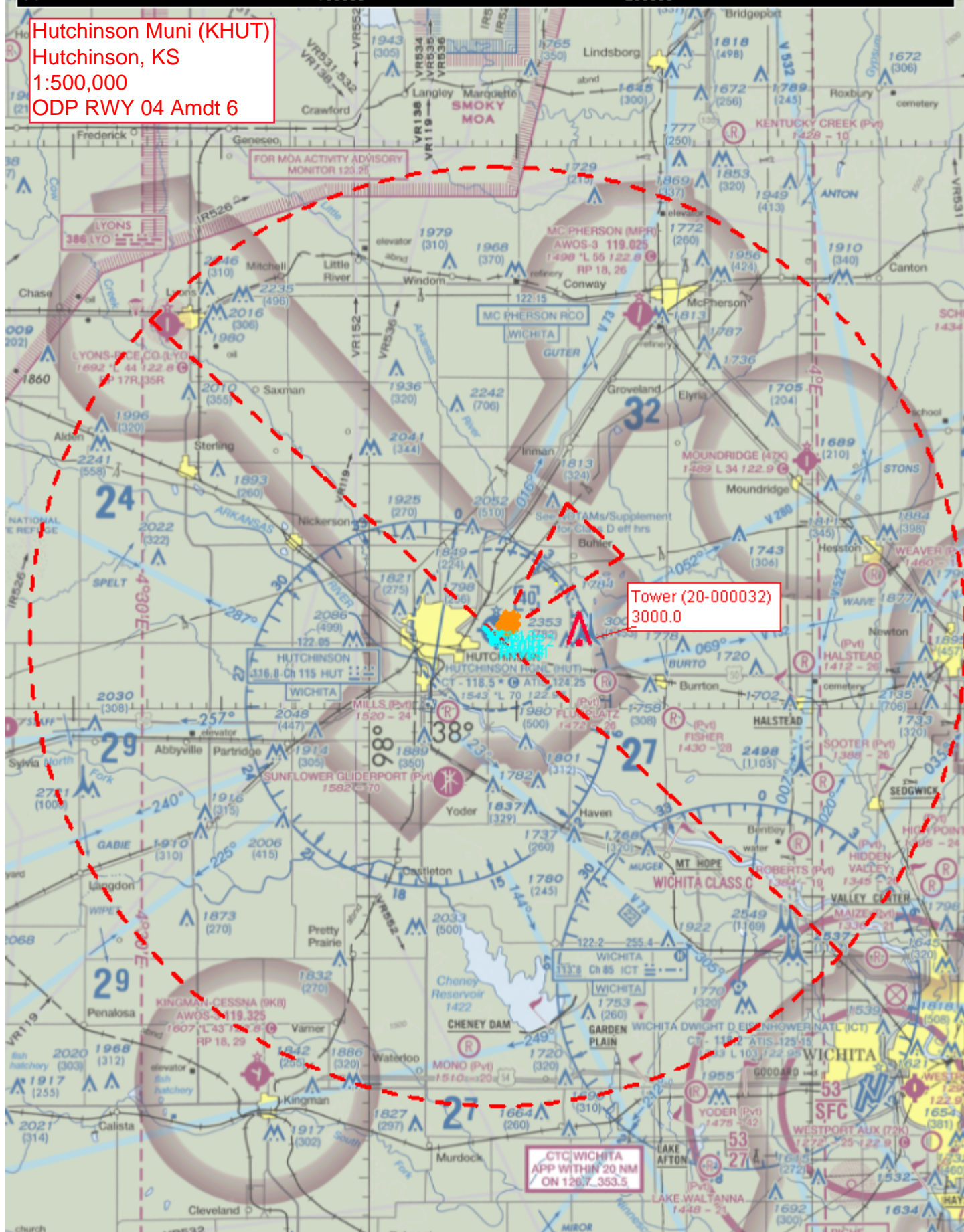
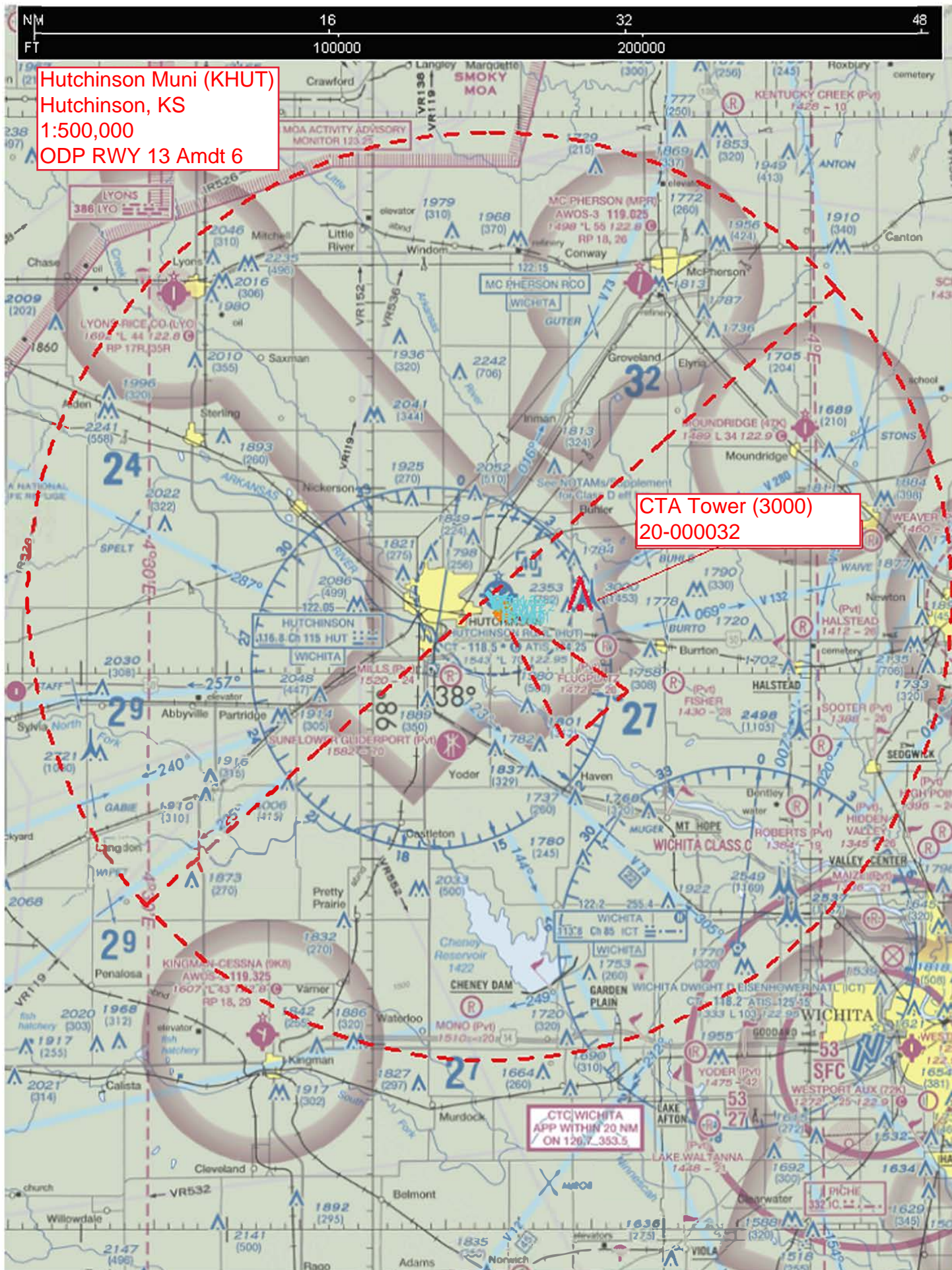


Flight Procedure Tracking Form		Action: FLIGHT CHECK	Task Type: TEXTUAL DP	Date Open: 03/27/2014	Task #: 2014032728757002001	Request #: 20140327287570
Procedure: HUTCHINSON KS KHUT AMDT 6			Airport ID: KHUT	Airport: HUTCHINSON RGNL		Reimbursable #: NO
City: HUTCHINSON	ST: KS	GPS #:	Estimated Chart Date: 12/07/2017		FICO #:	
Fac ID: N/A		Fac. Type:		Specialist: KEVIN KESZLER		
Procedure Review						
	Rec'd	Rel'd	Full Name	Comments		
Lead:	06/05/2017	08/07/2017	DION LANCIA			
QA:	08/07/2017	9/7	CLARK			
Liaison:						
Procedure Comments: ENROUTE-NON Remark Type: INFORMATION ENROUTE NON ASSIGNED MAG/VAR: KHUT: OLD 6E - NEW 4E PENDING DATA USED FOR KHUT AIRPORT AND RUNWAYS. CONTACT DION LANCIA AT 1-504-954-1267						



Hutchinson Muni (KHUT)
Hutchinson, KS
1:500,000
ODP RWY 04 Amdt 6





Hutchinson Muni (KHUT)
Hutchinson, KS
1:500,000
ODP RWY 17 Amdt 6

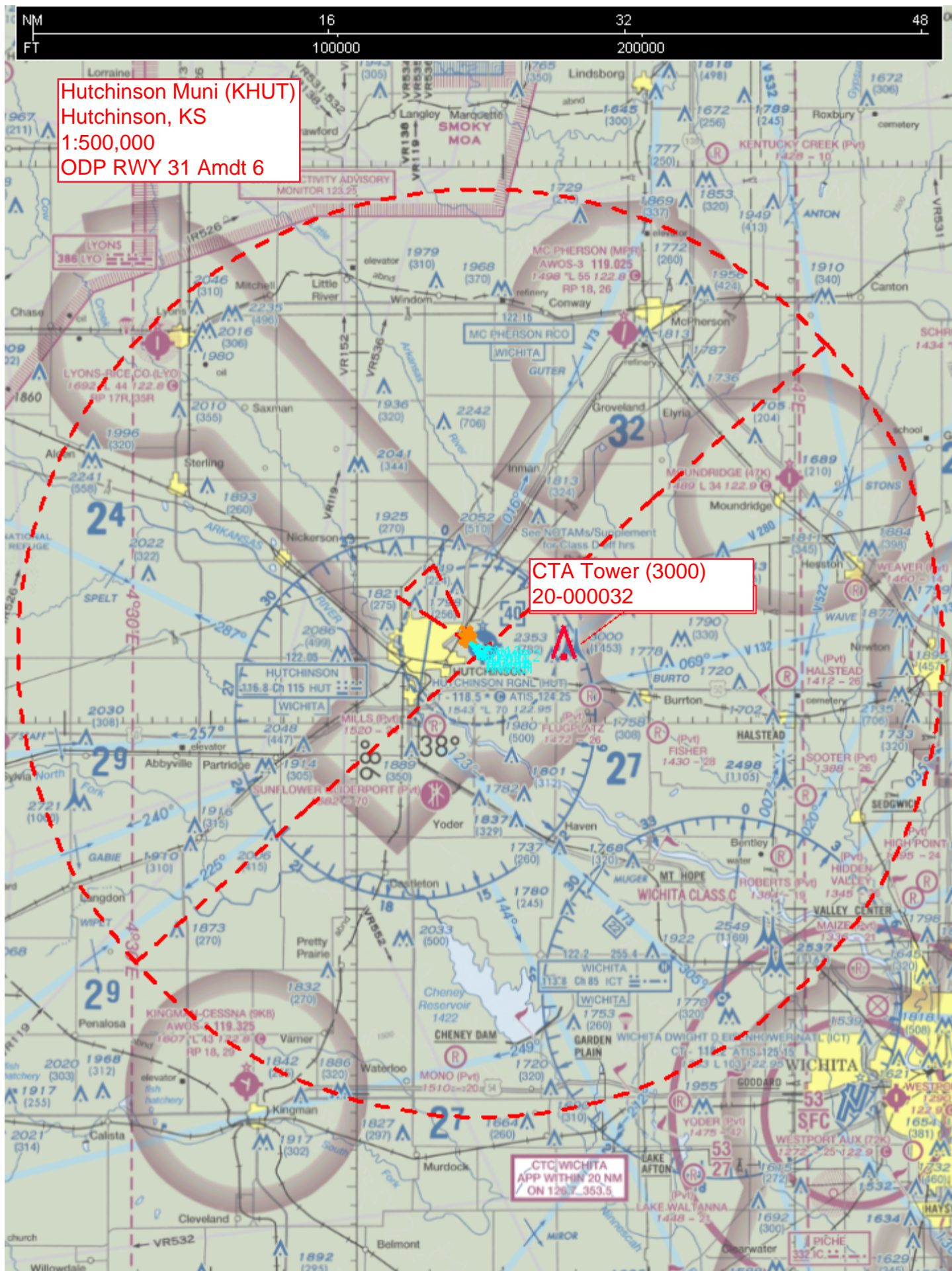
CTA Tower (3000)
20-000032

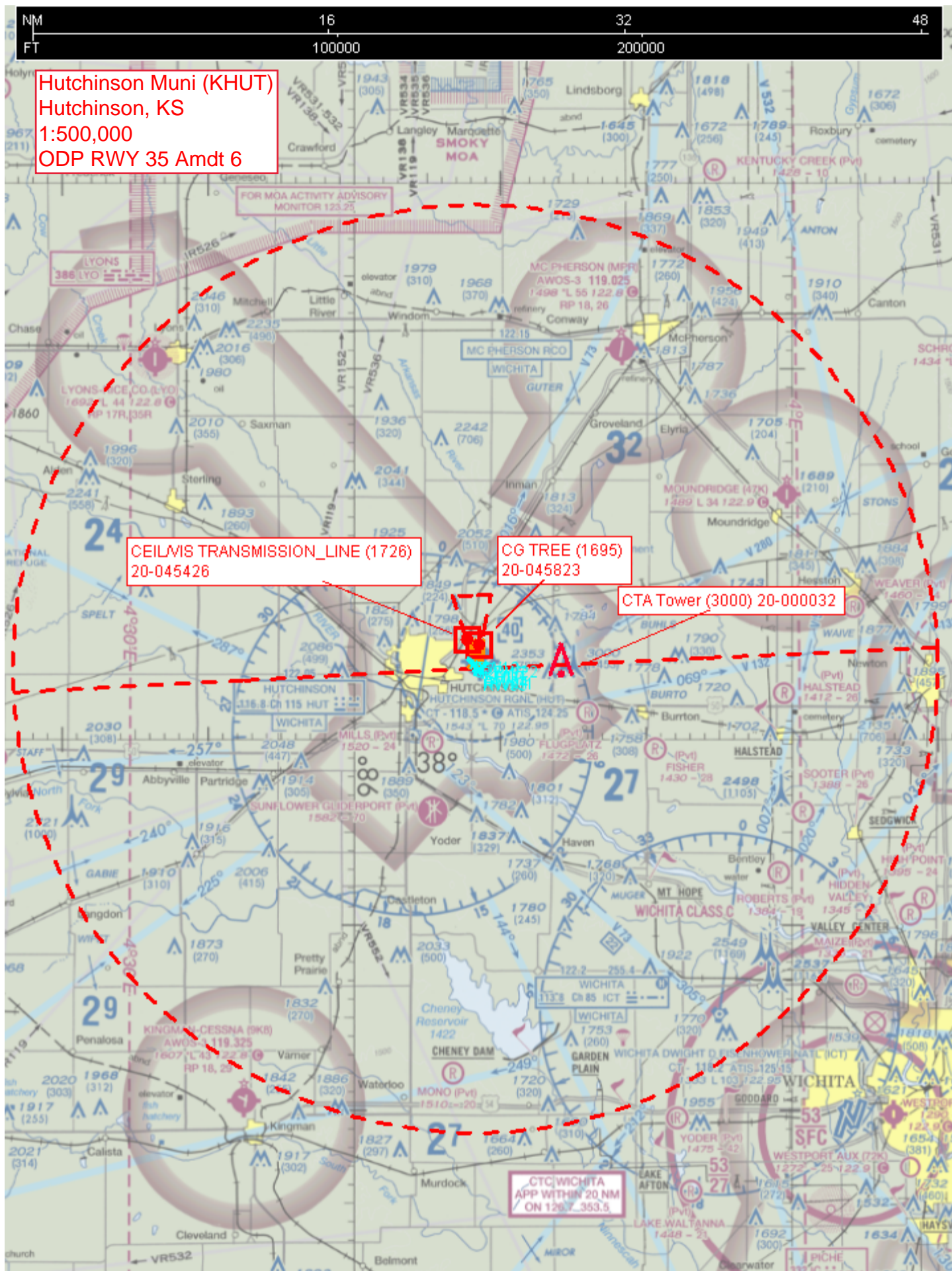
CTC WICHITA
APP WITHIN 20 NM
ON 126.7 353.5

CTA Tower (3000)
20-000032

CTC WICHITA
APP WITHIN 20 NM
ON 126.7 353.5

PICH
332 IC 22





NM
FT

3

6

9

20000

40000

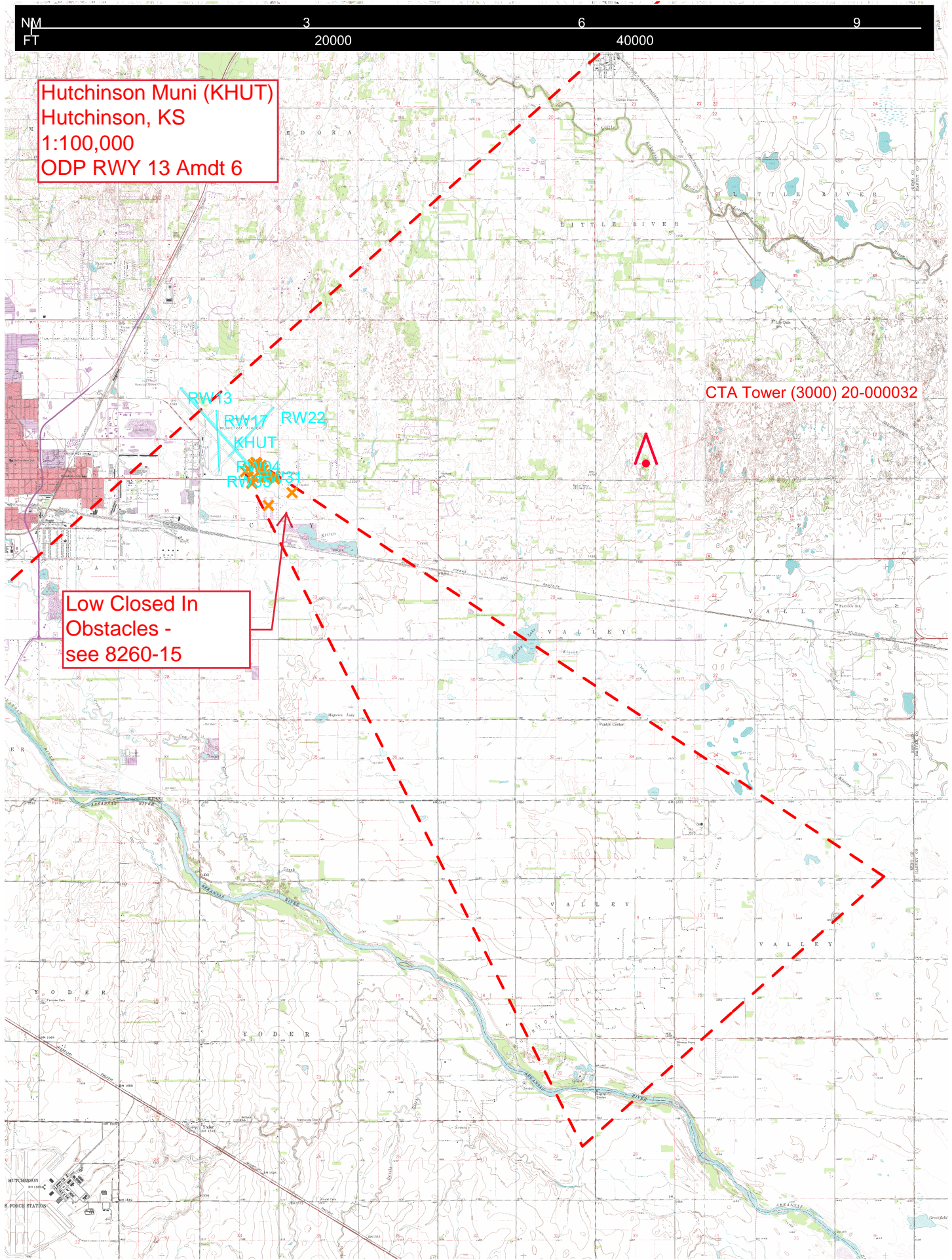
Hutchinson Muni (KHUT)
Hutchinson, KS
1:100,000
ODP RWY 04 Amdt 6

Low Closed In
Obstacles -
see 8260-15

RW13
RW17
RW22
KHUT
RW04
RW35

CTA Tower (3000)
20-000032





NM
FT

3

6

9

20000

40000

Hutchinson Muni (KHUT)
Hutchinson, KS
1:100,000
ODP RWY 13 Amdt 6

RW13

RW17

RW22

KHUT

RW104

RW103

RW101

CTA Tower (3000) 20-00032

Low Closed In
Obstacles -
see 8260-15

NM
FT

3

6

9

20000

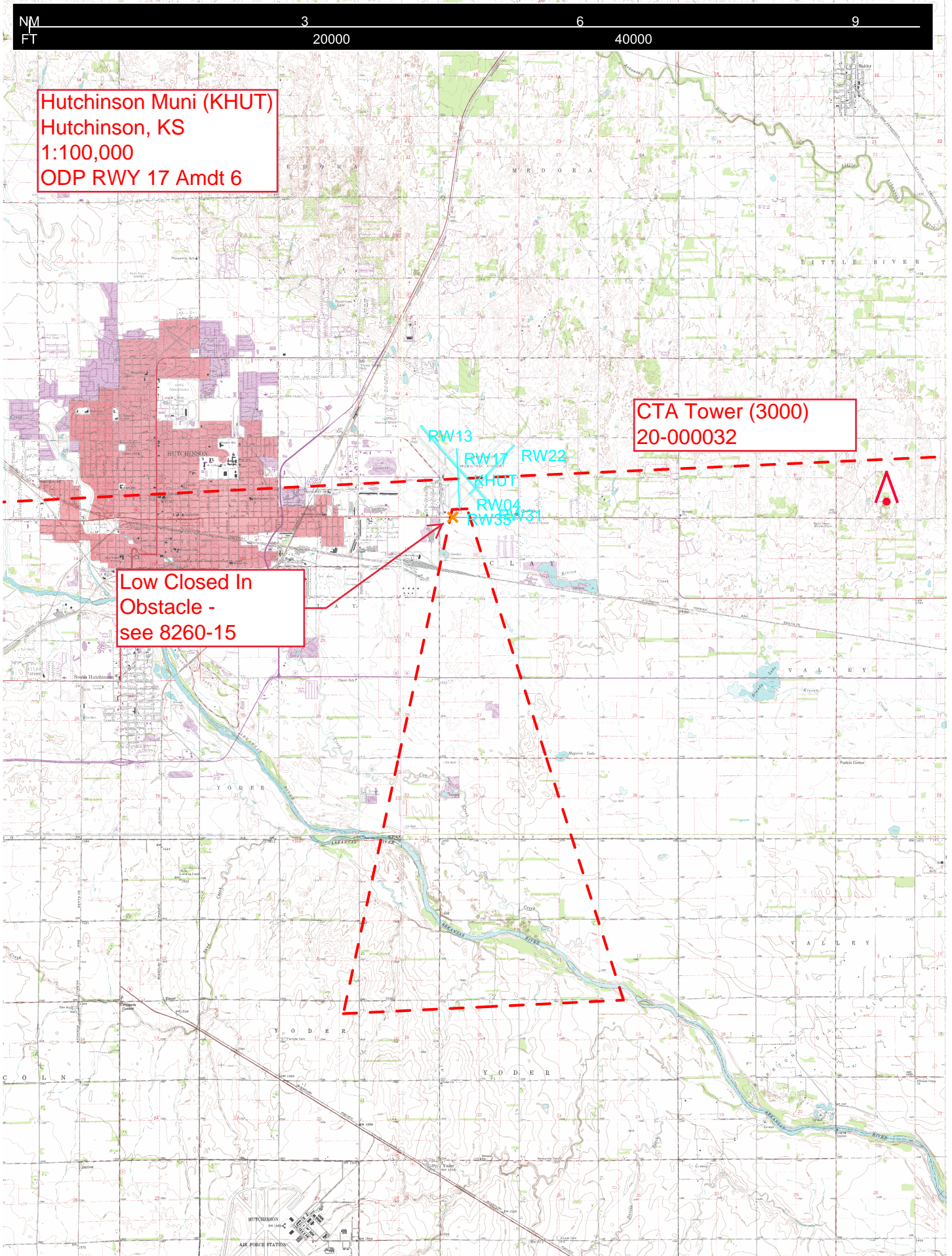
40000

Hutchinson Muni (KHUT)
Hutchinson, KS
1:100,000
ODP RWY 17 Amdt 6

CTA Tower (3000)
20-000032

Low Closed In
Obstacle -
see 8260-15

RW13
RW17
RW22
KHUT
RW04
RW35
RW31



NM
FT

3

6

9

20000

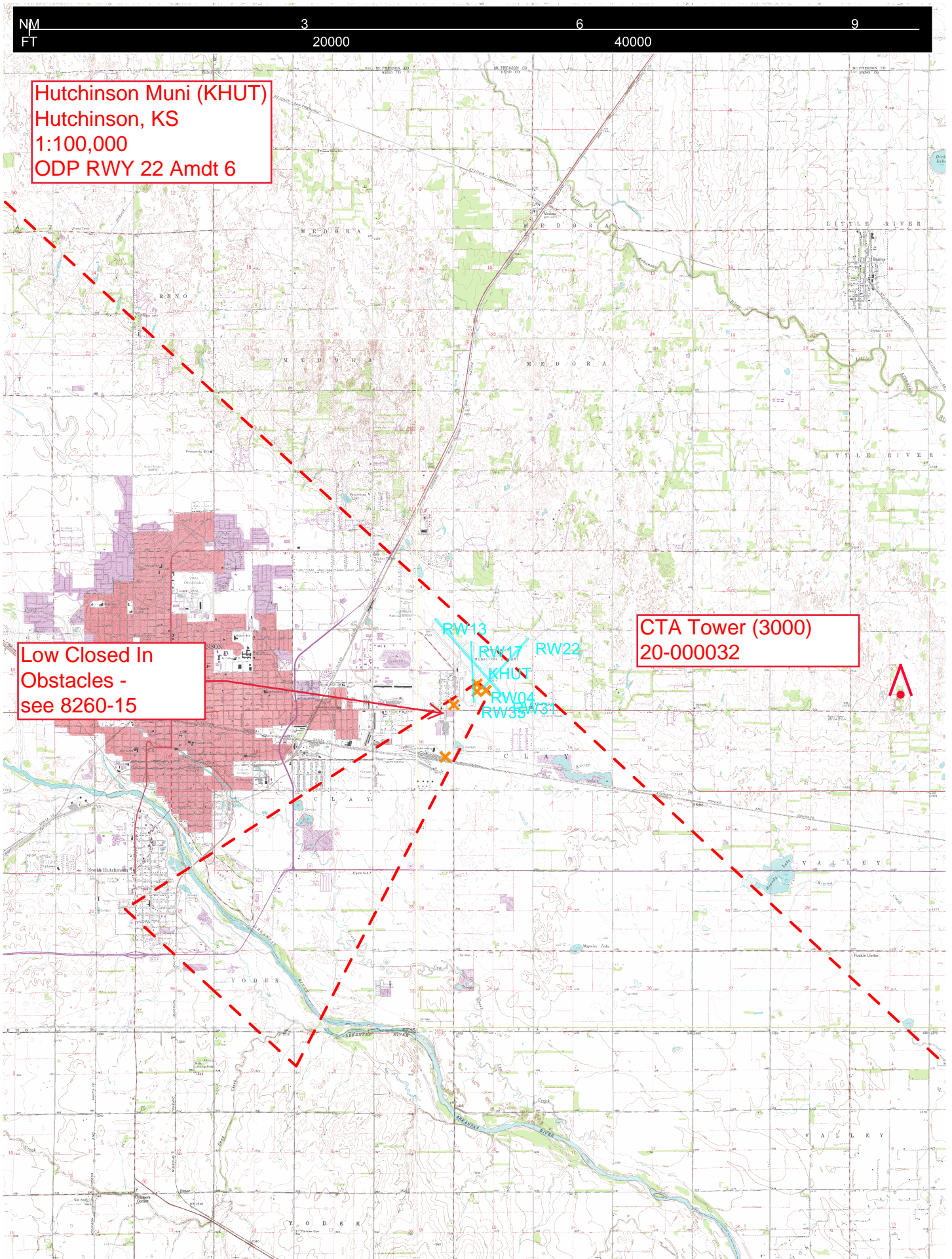
40000

Hutchinson Muni (KHUT)
Hutchinson, KS
1:100,000
ODP RWY 22 Amdt 6

Low Closed In
Obstacles -
see 8260-15

CTA Tower (3000)
20-000032

RW13
RW17 RW22
KHUT
RW04
RW35W31



NM
FT

3

6

9

20000

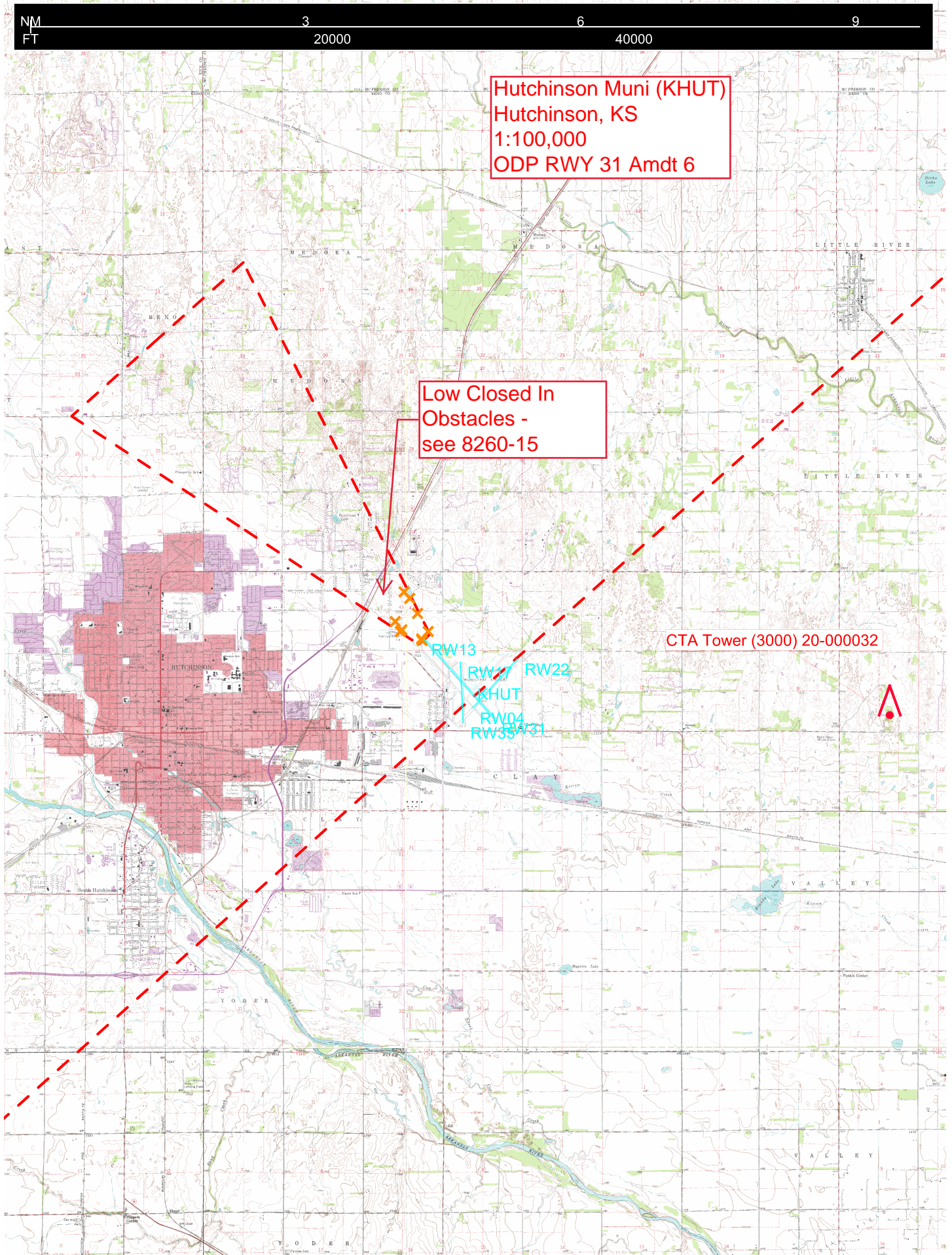
40000

Hutchinson Muni (KHUT)
Hutchinson, KS
1:100,000
ODP RWY 31 Amdt 6

Low Closed In
Obstacles -
see 8260-15

CTA Tower (3000) 20-000032

RW13
RW11 RW22
KHUT
RW04
RW35 RW31



NM
FT

3

6

9

20000

40000

Hutchinson Muni (KHUT)
Hutchinson, KS
1:100,000
ODP RWY 35 Amdt 6

CEIL/VIS TRANSMISSION_LINE (1726)
20-045426

Low Closed In
Obstacles -
see 8260-15

CG TREE (1695)
20-045823

CTA Tower (3000) 20-000032

RW17
RW22
KHUT
RW04
RW35
RW31

