


Flight Procedure Tracking Form		Action: FLIGHT CHECK	Task Type: TEXTUAL DP	Date Open: 03/18/2014	Task #: 2014031829022602001	Request #: 20140318290226
Procedure: RUSSELLVILLE KY K4M7 AMDT 4			Airport ID: K4M7	Airport: RUSSELLVILLE-LOGAN COUNTY		Reimbursable #: NO
City: RUSSELLVILLE	ST: KY	GPS #:	Estimated Chart Date: 12/07/2017			FICO #:
Fac ID: N/A		Fac. Type:			Specialist: Frank Moore	
Procedure Review						
	Rec'd	Rel'd	Full Name	Comments		
Lead:	06/01/2017			 Digitally signed by		
QA:				DAVID W SAUER		
Liaison:				Aug 09, 2017		
Procedure Comments:			Remark Type:			
Contact: David Teffeteller 301-427-4767						

**TAKEOFF MINIMUMS, (OBSTACLE) DEPARTURE PROCEDURES, AND**

17173

DIVERSE VECTOR AREA (RADAR VECTORS)**RICHMOND, KY****CENTRAL KENTUCKY RGNL (RGA)
TAKEOFF MINIMUMS AND (OBSTACLE)
DEPARTURE PROCEDURES**

AMDT 1A 16203 (FAA)

DEPARTURE PROCEDURE: **Rwy 18**, climb heading 180° to 1900 before turning left.

NOTE: **Rwy 18**, trees beginning 19' from DER, 296' right of centerline, up to 1018' MSL. Tree 579' from DER, 563' left of centerline, 1038' MSL. Trees beginning 600' from DER, 479' left of centerline, 1048' MSL. Trees, beginning 824' from DER, 579' right of centerline, 1055' MSL. Trees, beginning 1637' from DER, 558' right of centerline, up to 1065' MSL. Tree 2293' from DER, 374' left of centerline, 1068' MSL. Tree 2355' from DER, 256' left of centerline, 1069' MSL. Trees, beginning 2422' from DER, 36' left of centerline, up to 1073' MSL. Trees, beginning 2443' from DER, 78' left of centerline, up to 1081' MSL. Tree 2468' from DER, 109' right of centerline, 1070' MSL. Tree 2605' from DER, 112' right of centerline, 1072' MSL. **Rwy 36**, fence beginning 5' from DER, 402' right of centerline, up to 968' MSL. Tree 21' from DER, 330' left of centerline, 978' MSL.

ROCKWOOD, TN**ROCKWOOD MUNI (RKW)
TAKEOFF MINIMUMS AND (OBSTACLE)
DEPARTURE PROCEDURES**

AMDT 2 11349 (FAA)

DEPARTURE PROCEDURE: **Rwy 4**, climb heading 044° to 2500 before turning left. **Rwy 22**, climb heading 224° to 2600 before proceeding on course.

NOTE: **Rwy 4**, trees beginning 100' from DER, 234' right of centerline, up to 81' AGL/1646' MSL. Trees beginning 593' from DER, 557' left of centerline, up to 88' AGL/1649' MSL. **Rwy 22**, trees beginning 54' from DER, 101' left of centerline, up to 71' AGL/1676' MSL. Trees beginning 630' from DER, 136' right of centerline, up to 70' AGL/1691' MSL.

ROGERSVILLE, TN**HAWKINS COUNTY (RVN)
TAKEOFF MINIMUMS AND (OBSTACLE)
DEPARTURE PROCEDURES**

AMDT 2A 14261 (FAA)

TAKEOFF MINIMUMS: **Rwy 7**, 400-2¾ or std. w/min. climb of 372' per NM to 1800. **Rwy 25**, 500-3 w/min. climb of 262' per NM to 2000 or 1700-3 for climb in visual conditions.DEPARTURE PROCEDURE: **Rwy 7**, climb heading 068° to 3100 before proceeding on course. **Rwy 25**, climb heading 233° to 2800 before proceeding on course. For climb in visual conditions: cross Hawkins County Airport at or above 2800' MSL before proceeding on course.

NOTE: **Rwy 7**, terrain, house, driveways, and trees beginning 101' from DER, 26' left of centerline, up to 35' AGL/1354' MSL. Trees beginning 245' from DER, 194' right of centerline, up to 101' AGL/1340' MSL. Trees 1.1 NM from DER, 2338' left of centerline, up to 67' AGL/1566' MSL. Tower 2.2 NM from DER, 3130' left of centerline, 223' AGL/1589' MSL. **Rwy 25**, power line pole and trees beginning 76' from DER, 3' left of centerline, up to 87' AGL/1406' MSL. Terrain, fences, buildings, power lines, power line poles, and trees beginning 2' from DER, 133' right of centerline, up to 87' AGL/1406' MSL. Trees 2440' from DER, 1102' right of centerline, up to 99' AGL/1478' MSL. Trees 5831' from DER, 1642' right of centerline, up to 81' AGL/1600' MSL. Trees 2.5 NM from DER, 3446' right of centerline, up to 64' AGL/1713' MSL.

17173

**TAKEOFF MINIMUMS, (OBSTACLE) DEPARTURE PROCEDURES, AND****DIVERSE VECTOR AREA (RADAR VECTORS)****RUSSELLVILLE, KY****RUSSELLVILLE-LOGAN COUNTY (4M7)
TAKEOFF MINIMUMS AND (OBSTACLE)
DEPARTURE PROCEDURES**

AMDT 3 13262 (FAA)

NOTE: **Rwy 6**, trees beginning 17' from DER, 243' left of centerline, up to 93' AGL/732' MSL. Trees beginning 1421' from DER, 13' right of centerline, up to 100' AGL/758' MSL. Power line 2580' from DER, crossing left to right, 90' AGL/744' MSL. **Rwy 24**, vehicles on roadway, 1' from DER, 185' left and right of centerline, up to 20' AGL/713' MSL. Trees beginning 177' from DER, 255' right of centerline, up to 51' AGL/739' MSL. Trees beginning 1597' from DER, 797' left of centerline, up to 61' AGL/756' MSL.

**SABRE AAF (FORT CAMPBELL) (EOD),
CLARKSVILLE, TN****TAKEOFF MINIMUMS AND (OBSTACLE)
DEPARTURE PROCEDURES**

AMDT 1A, 16175

Rwy 23, Vehicle on road 134' from DER, 259' right of centerline, up to 15' AGL/604' MSL..

SAVANNAH, TN**SAVANNAH-HARDIN COUNTY (SNH)
TAKEOFF MINIMUMS AND (OBSTACLE)
DEPARTURE PROCEDURES**

AMDT 3 09211 (FAA)

TAKEOFF MINIMUMS: **Rwy 19**, 400-2¾ or std. w/min. climb of 260' per NM to 1000.

NOTE: **Rwy 1**, trees beginning 1243' from DER, 101' right of centerline, up to 70' AGL/589' MSL. **Rwy 19**, trees beginning 973' from DER, left and right of centerline, up to 70' AGL/789' MSL.

SELMER, TN**ROBERT SIBLEY (SZY)
TAKEOFF MINIMUMS AND (OBSTACLE)
DEPARTURE PROCEDURES**

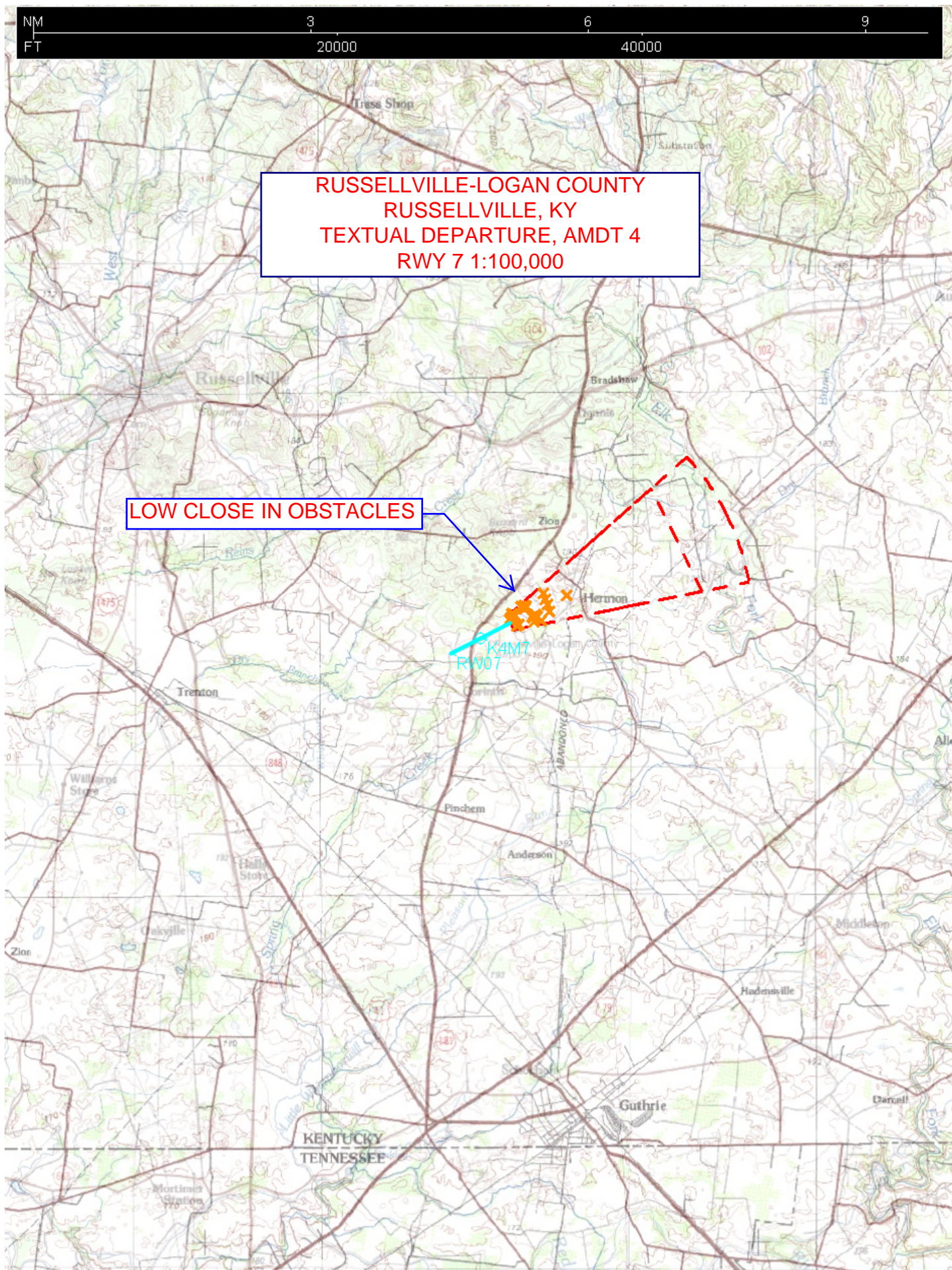
ORIG 08269 (FAA)

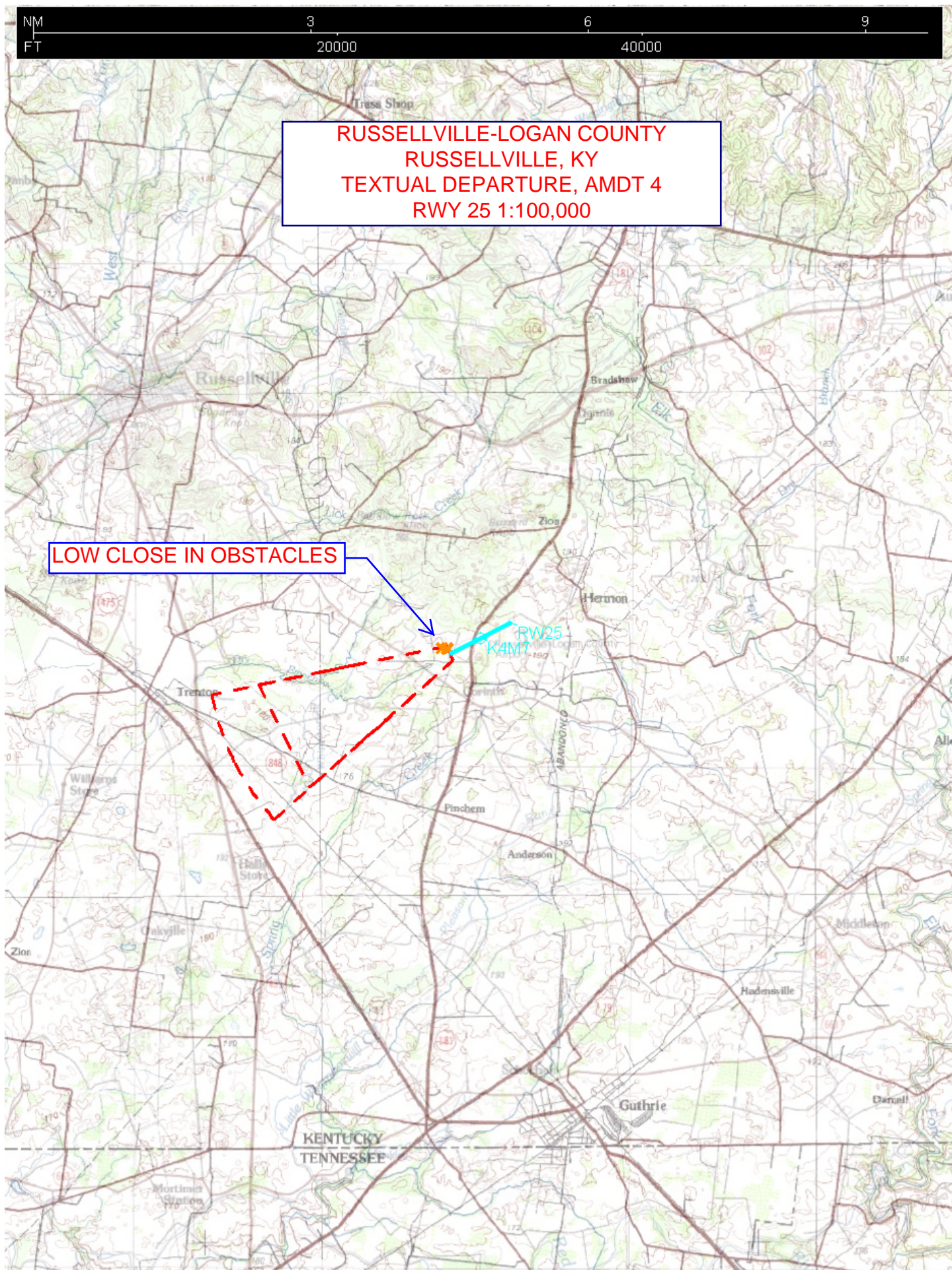
NOTE: **Rwy 17**, terrain beginning 71' from DER, 154' right of centerline, up to 644' MSL. Trees beginning 104' from DER, 405' right of centerline, up to 76' AGL/695' MSL. Pole 1208' from DER, 810' right of centerline, 28' AGL/687' MSL. Pole 1857' from DER, 380' right of centerline, 45' AGL/664' MSL. **Rwy 35**, vehicles on roadway 107' from DER, on centerline, up to 15' AGL/622' MSL. Trees beginning 95' from DER, 206' right of centerline, up to 51' AGL/645' MSL.

OLD

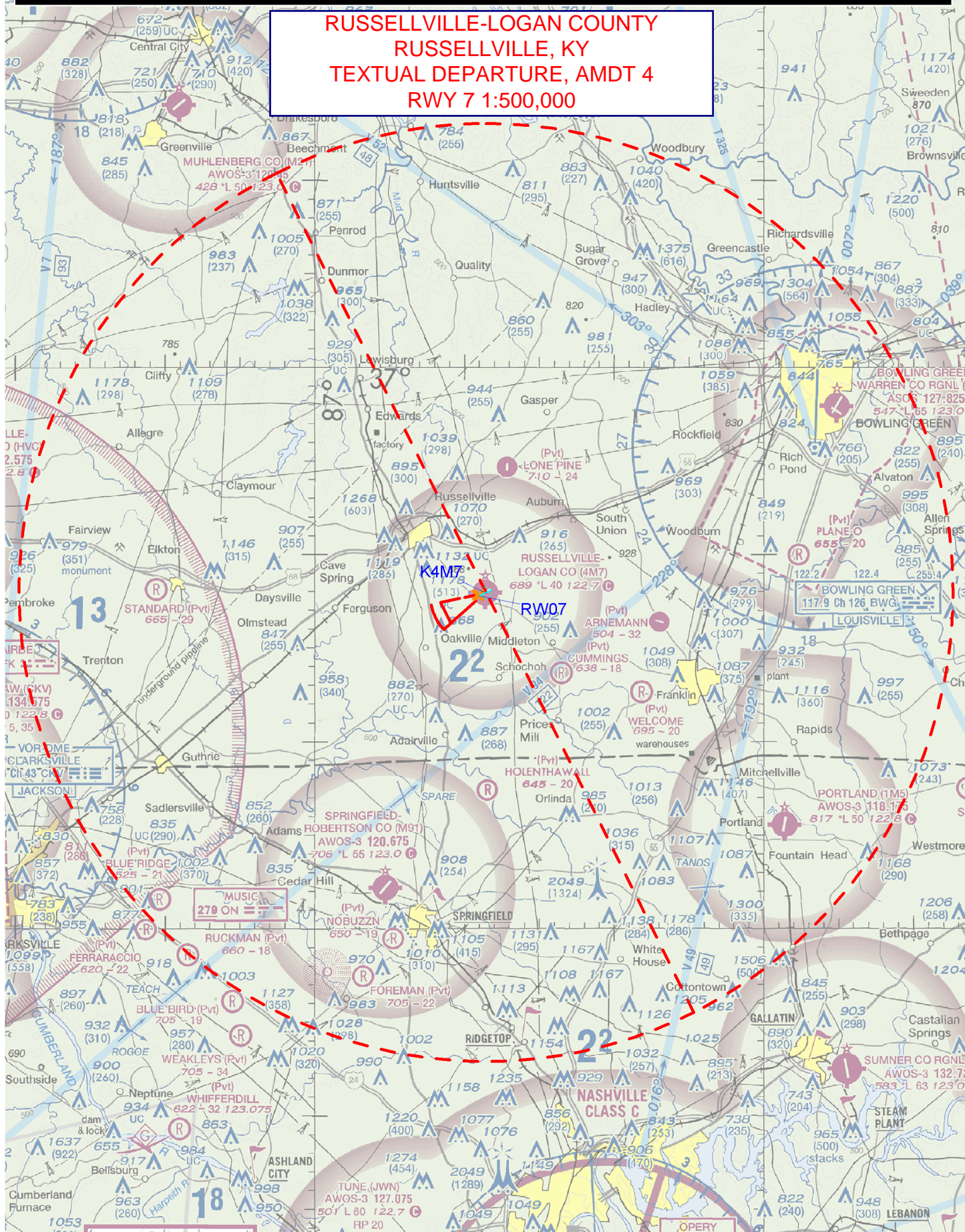
20 JUL 2017 to 17 AUG 2017

20 JUL 2017 to 17 AUG 2017





**RUSSELLVILLE-LOGAN COUNTY
RUSSELLVILLE, KY
TEXTUAL DEPARTURE, AMDT 4
RWY 7 1:500,000**



**RUSSELLVILLE-LOGAN COUNTY
RUSSELLVILLE, KY
TEXTUAL DEPARTURE, AMDT 4
RWY 25 1:500,000**

