


|  |               |                                |   |   |                                       |                                     |                                  |  |
|--|---------------|--------------------------------|---|---|---------------------------------------|-------------------------------------|----------------------------------|--|
| <b>Flight Procedure Tracking Form</b>  |               | <b>Action:</b><br>FLIGHT CHECK | <b>Task Type:</b><br>TEXTUAL DP         | <b>Date Open:</b><br>07/21/2016   | <b>Task #:</b><br>2014022424046101002 | <b>Request #:</b><br>20140224240461 |                                  |  |
| <b>Procedure:</b> SAN DIEGO CA KMYF AMDT4  |               |                                | <b>Airport ID:</b><br>KMYF              | <b>Airport:</b><br>MONTGOMERY-GIBBS<br>EXECUTIVE                                    |                                       | <b>Reimbursable #:</b><br>NO        |                                  |  |
| <b>City:</b> SAN DIEGO   | <b>ST:</b> CA | <b>GPS #:</b>                  | <b>Estimated Chart Date:</b> 10/12/2017 |   |                                       | <b>FICO #:</b> 1170805              |                                  |  |
| <b>Fac ID:</b> N/A   |               | <b>Fac. Type:</b>              |   |   | <b>Specialist:</b> CARLOS ESCALANTE   |                                     |                                  |  |
| <b>Procedure Review</b>  |               |                                |   |   |                                       |                                     |                                  |  |
|  | <b>Rec'd</b>  | <b>Rel'd</b>                   | <b>Full Name</b>                        | <b>Comments</b>   |                                       |                                     |                                  |  |
| <b>Lead:</b>   | 04/22/2014    | 07/21/2016                     | VICTOR NASO                             |  |                                       |                                     |                                  |  |
| <b>QA:</b>   | 07/21/2016    | 07/21/2016                     | ERIC HILL                               |   |                                       |                                     | J ZEDER 06/09/2017 <sup>16</sup> |  |
| <b>Liaison:</b>  | 07/21/2016    | 07/21/2016                     | MARY MCDONALD                           |   |                                       |                                     |                                  |  |
| <b>Procedure Comments:</b> ENROUTE-NON <b>Remark Type:</b> INFORMATION<br><br>FULL AMENDMENT<br><br>RUNWAY 5 CLIMB GRADIENT AND CLIMB TERMINATION ALTITUDE INCREASED; CEILING AND VISIBILITY REMOVED<br><br>FORMS ENCLOSED: 8260-15A; 8260-2 (MISSION BAY VTAC) REV16<br><br>CONTACT ALLAN WILL (MANAGER) 405-954-6103 |               |                                |   |   |                                       |                                     |                                  |  |

OLD

L15



**TAKEOFF MINIMUMS, (OBSTACLE) DEPARTURE PROCEDURES, AND  
DIVERSE VECTOR AREA (RADAR VECTORS)**



17089

**SALINAS, CA**

**SALINAS MUNI (SNS)**  
**DIVERSE VECTOR AREA (RADAR VECTORS)**  
**ORIG 15064 (FAA)**

**Rwy 8**, heading as assigned by ATC; requires minimum climb of 330' per NM to 5000. **Rwy 13**, heading as assigned by ATC; requires minimum climb of 330' per NM to 5000. **Rwy 26**, heading as assigned by ATC. **Rwy 31**, heading as assigned by ATC.

**SAN BERNARDINO, CA**

**SAN BERNARDINO INTL (SBD)**  
**TAKEOFF MINIMUMS AND (OBSTACLE)**  
**DEPARTURE PROCEDURES**  
**ORIG 93343 (FAA)**

**TAKEOFF MINIMUMS: Rwy 6**, CAT A,B 2100-2 or std. with a min. climb of 340' per NM to 3700. CAT C,D 3100-2 or std. with a min. climb of 480' per NM to 4600. **DEPARTURE PROCEDURE: Rwy 6**, climbing right turn. **Rwy 24**, climbing left turn. **All aircraft** climb direct PDZ VORTAC. Aircraft departing PDZ R-091 CW R-140 and R-231 CW R-280 climb on course. All others continue climb in PDZ holding pattern (Hold NE, right turns, 210° inbound) to cross PDZ VORTAC at or above: R-281 CW R-090, 7700; R-141 CW R-230, 4900.

**SAN CLEMENTE ISLAND FLD  
(FREDERICK SHERMAN FLD)(KNUC)**

**SAN CLEMENTE ISLAND, CA**  
**TAKEOFF MINIMUMS AND (OBSTACLE)**  
**DEPARTURE PROCEDURES**  
**15288**

**Rwy 6**: Diverse departures authorized 092° to 235° CCW.

**Rwy 24**: Diverse departures authorized 162° to 055° CW.

**TAKE-OFF OBSTACLES: Rwy 6**, pylon 199' MSL, 45' from DER, 272' left of centerline. Terrain 199' MSL, 958' from DER, 613' right of centerline.

**SAN DIEGO, CA**

**BROWN FIELD MUNI (SDM)**  
**TAKEOFF MINIMUMS AND (OBSTACLE)**  
**DEPARTURE PROCEDURES**

**AMDT 4 10154(FAA)**

**TAKEOFF MINIMUMS: Rwy 8L**, std. w/ min. climb of 570' per NM to 3100. **Rwys 8R,26L**, NA - ATC.

**DEPARTURE PROCEDURE: Rwy 8L**, climbing left turn, thence...**Rwy 26R**, climbing right turn, thence...  
...via heading 280° to intercept MZB R-160 to MZB VORTAC.

**NOTE: Rwy 26R**, tree 1284' from DER, 778' left of centerline, 52' AGL/561' MSL.

**MONTGOMERY-GIBBS EXECUTIVE (MYF)**

**TAKEOFF MINIMUMS AND (OBSTACLE)**

**DEPARTURE PROCEDURES**

**AMDT 3A 10210 (FAA)**

**TAKEOFF MINIMUMS: Rwy 5**, 1500-2 or std. with a min. climb of 290' per NM to 1700.

**DEPARTURE PROCEDURE: Rwys 5, 10L/R**, climbing right turn. **Rwys 28L/R**, climbing left turn. **All aircraft** climb direct to MZB VORTAC. Aircraft departing MZB R-090 CW R-360 climb on course. All others climb in MZB holding pattern (W, right turns, 075° inbound) to cross MZB VORTAC at or above 1800.

**NOTE: Rwy 5**, trees and bushes beginning 244' from DER, 161' left of centerline, up to 99' AGL/524' MSL. Tree 1287' from DER, 103' right of centerline, up to 49' AGL/474' MSL. **Rwy 23**, tree, flag pole, and transmission towers beginning 1594' from DER, 82' right of centerline, up to 125' AGL/545' MSL. Transmission towers beginning 2627' from DER, 414' left of centerline up to 125' AGL/524' MSL. **Rwy 10L**, trees beginning 230' from DER, 494' left of centerline, up to 57' AGL/486' MSL. Trees beginning 1172' from DER, 591' right of centerline, up to 69' AGL/488' MSL. **Rwy 10R**, rod on electrical equipment 40' from DER, 66' left of centerline, 7' AGL/426' MSL. Trees beginning 2107' from DER, 199' right of centerline, up to 69' AGL/488' MSL. **Rwy 28L**, bushes and poles beginning 35' from DER, 160' right of centerline, up to 37' AGL/451' MSL. Trees beginning 1008' from DER, 7' left of centerline, up to 37' AGL/451' MSL. **Rwy 28R**, bushes, trees, and poles beginning 34' from DER, 162' left of centerline, up to 38' AGL/451' MSL. Trees, signs, and poles beginning 768' from DER, 98' right of centerline, up to 67' AGL/488' MSL.

30 MAR 2017 to 27 APR 2017

30 MAR 2017 to 27 APR 2017

17089



**TAKEOFF MINIMUMS, (OBSTACLE) DEPARTURE PROCEDURES, AND  
DIVERSE VECTOR AREA (RADAR VECTORS)**

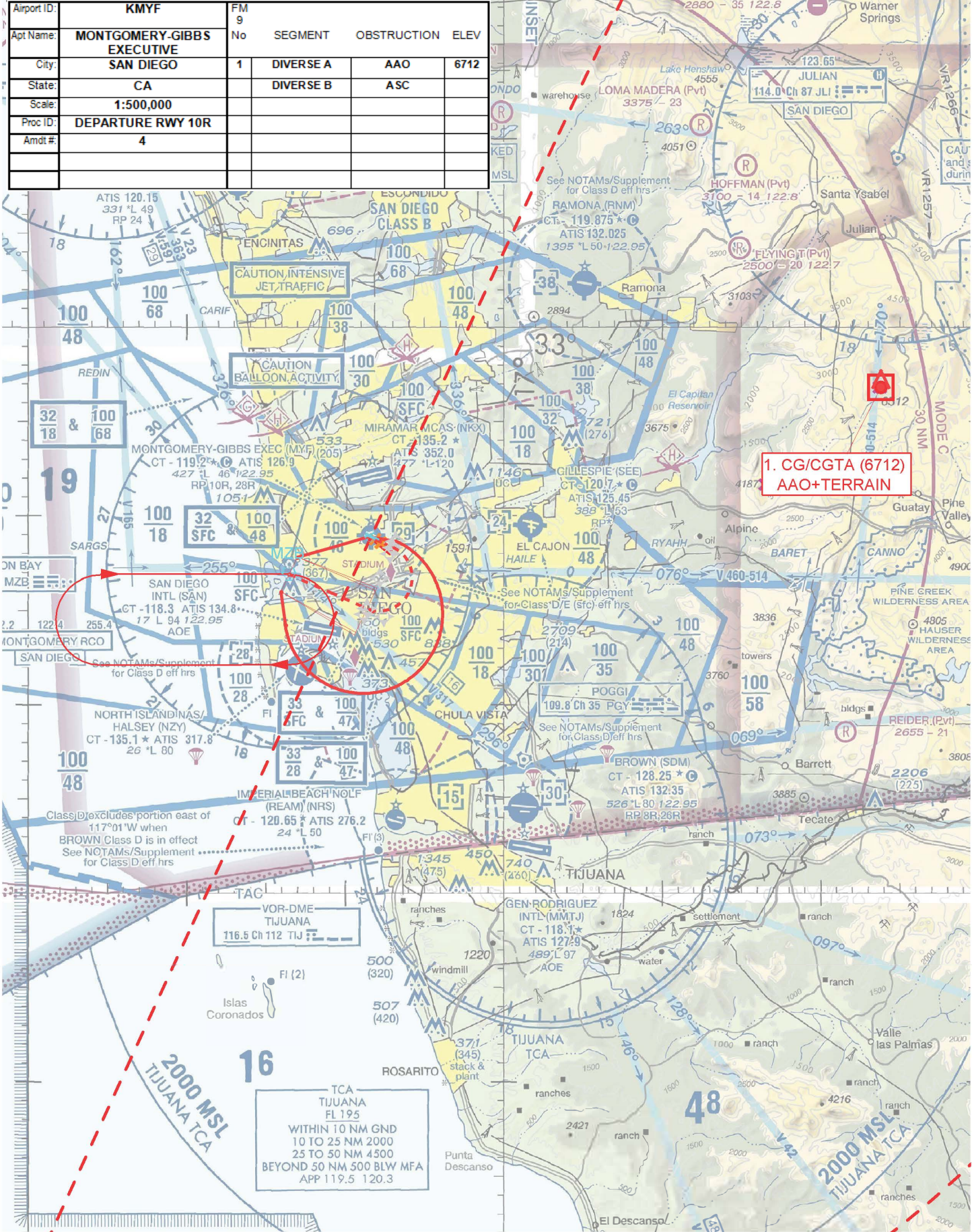


L15

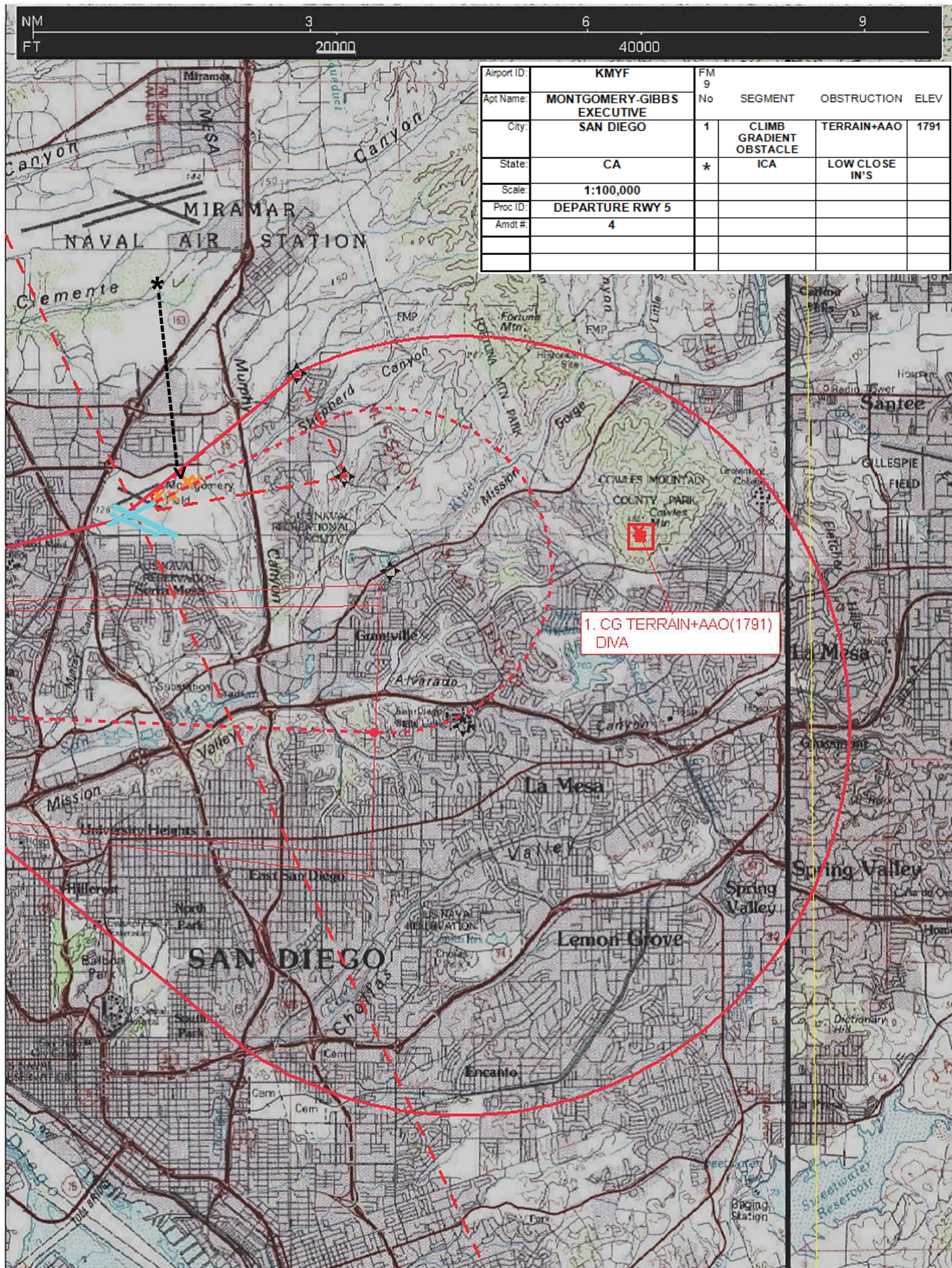
SW-3



|             |                                      |      |           |             |      |
|-------------|--------------------------------------|------|-----------|-------------|------|
| Airport ID: | KMYF                                 | FM 9 |           |             |      |
| Apt Name:   | MONTGOMERY-GIBBS EXECUTIVE SAN DIEGO | No   | SEGMENT   | OBSTRUCTION | ELEV |
| City:       |                                      | 1    | DIVERSE A | AAO         | 6712 |
| State:      | CA                                   |      | DIVERSE B | ASC         |      |
| Scale:      | 1:500,000                            |      |           |             |      |
| Proc ID:    | DEPARTURE RWY 10R                    |      |           |             |      |
| Amdt #:     | 4                                    |      |           |             |      |
|             |                                      |      |           |             |      |
|             |                                      |      |           |             |      |

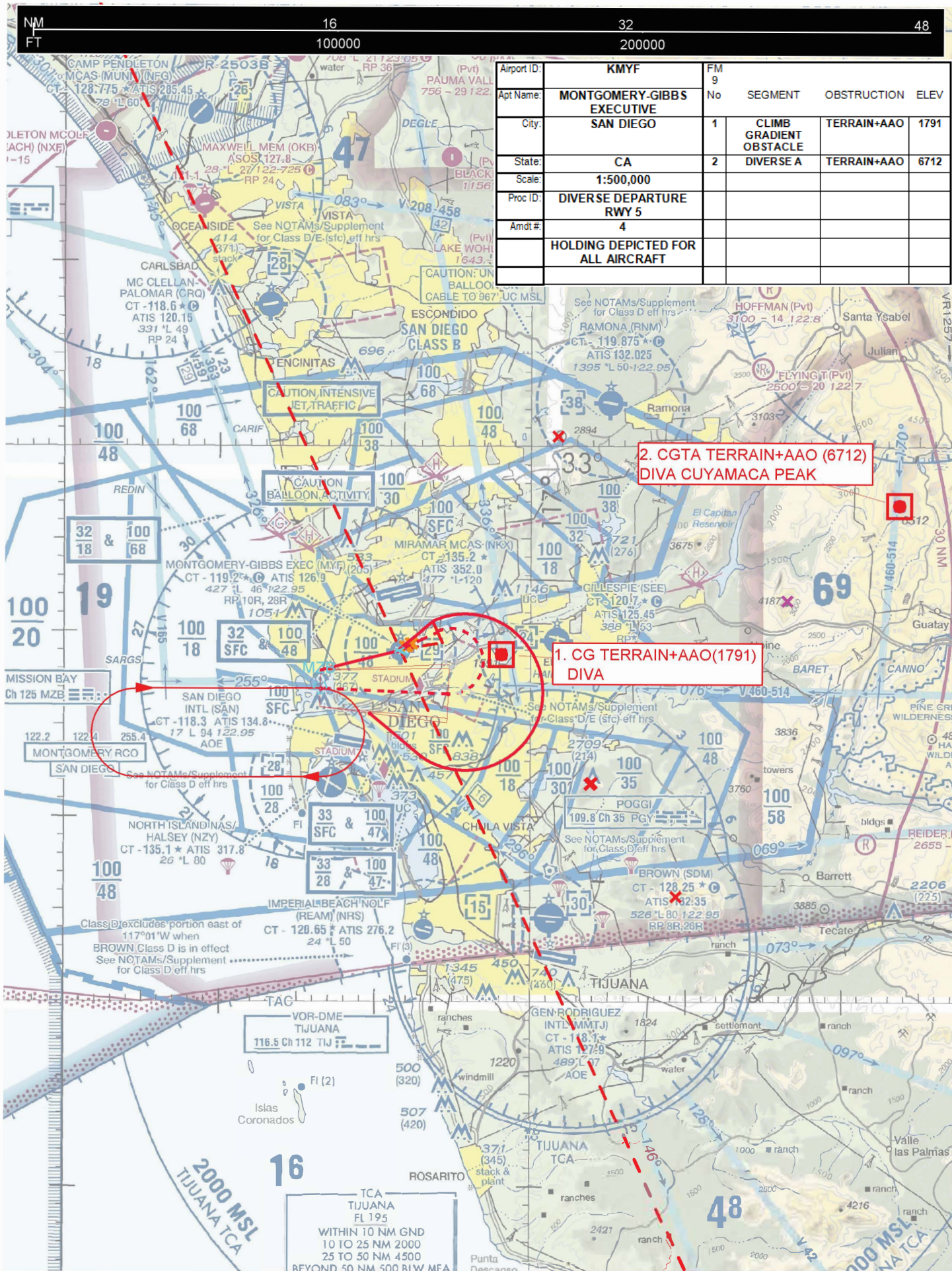






|             |  |    |                               |                   |      |
|-------------|--|----|-------------------------------|-------------------|------|
| Airport ID: | KMYF                                       | FM |                               |                   |      |
| Apt Name:   | MONTGOMERY-GIBBS<br>EXECUTIVE<br>SAN DIEGO | 9  | SEGMENT                       | OBSTRUCTION       | ELEV |
| City:       |  | 1  | CLIMB<br>GRADIENT<br>OBSTACLE | TERRAIN+AAO       | 1791 |
| State:      | CA   | *  | ICA                           | LOW CLOSE<br>IN'S |      |
| Scale:      | 1:100,000                                  |    |                               |                   |      |
| Proc ID:    | DEPARTURE RWY 5                            |    |                               |                   |      |
| Amdt #:     | 4  |    |                               |                   |      |
|             |  |    |                               |                   |      |
|             |  |    |                               |                   |      |

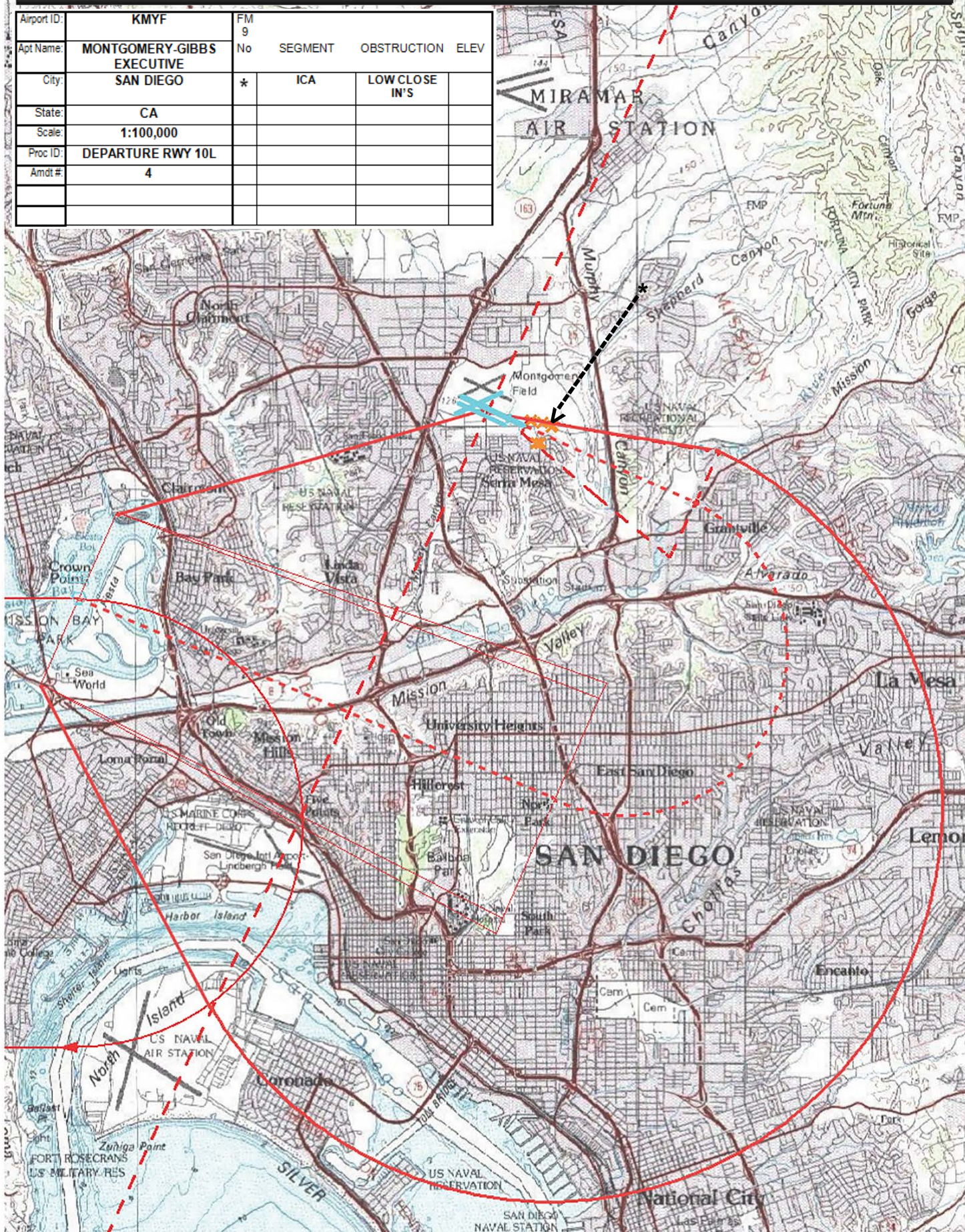




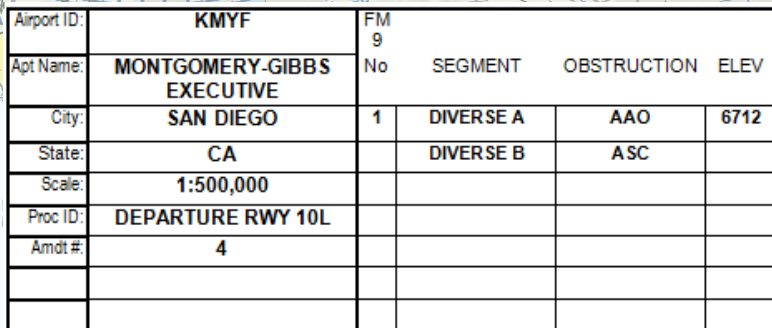


NM 3 6 9  
 FT 20000 40000

|             |                               |    |         |                   |      |
|-------------|-------------------------------|----|---------|-------------------|------|
| Airport ID: | KMYF                          | FM |         |                   |      |
| Apt Name:   | MONTGOMERY-GIBBS<br>EXECUTIVE | No | SEGMENT | OBSTRUCTION       | ELEV |
| City:       | SAN DIEGO                     | *  | ICA     | LOW CLOSE<br>IN'S |      |
| State:      | CA                            |    |         |                   |      |
| Scale:      | 1:100,000                     |    |         |                   |      |
| Proc ID:    | DEPARTURE RWY 10L             |    |         |                   |      |
| Amdt #:     | 4                             |    |         |                   |      |
|             |                               |    |         |                   |      |
|             |                               |    |         |                   |      |

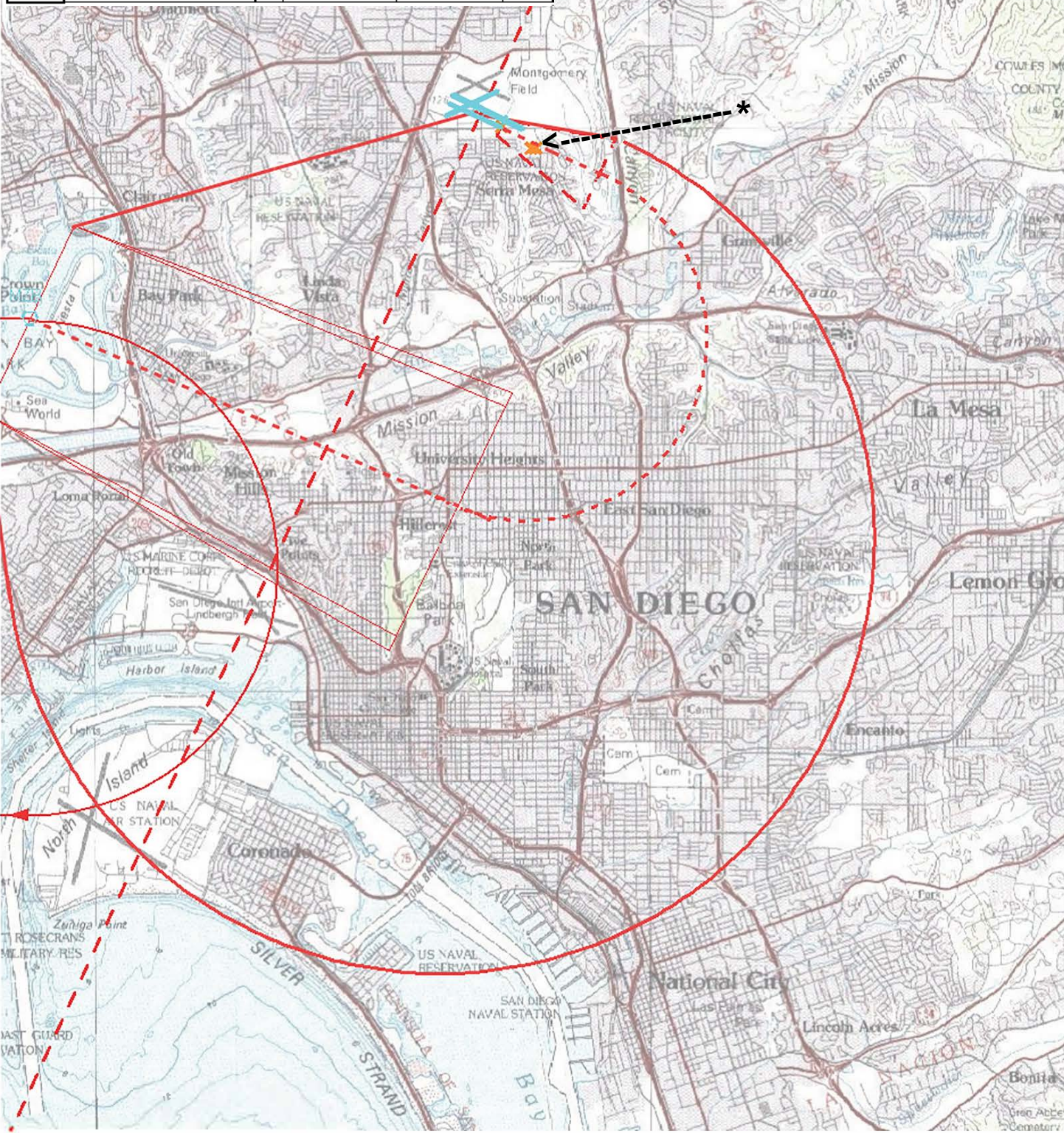








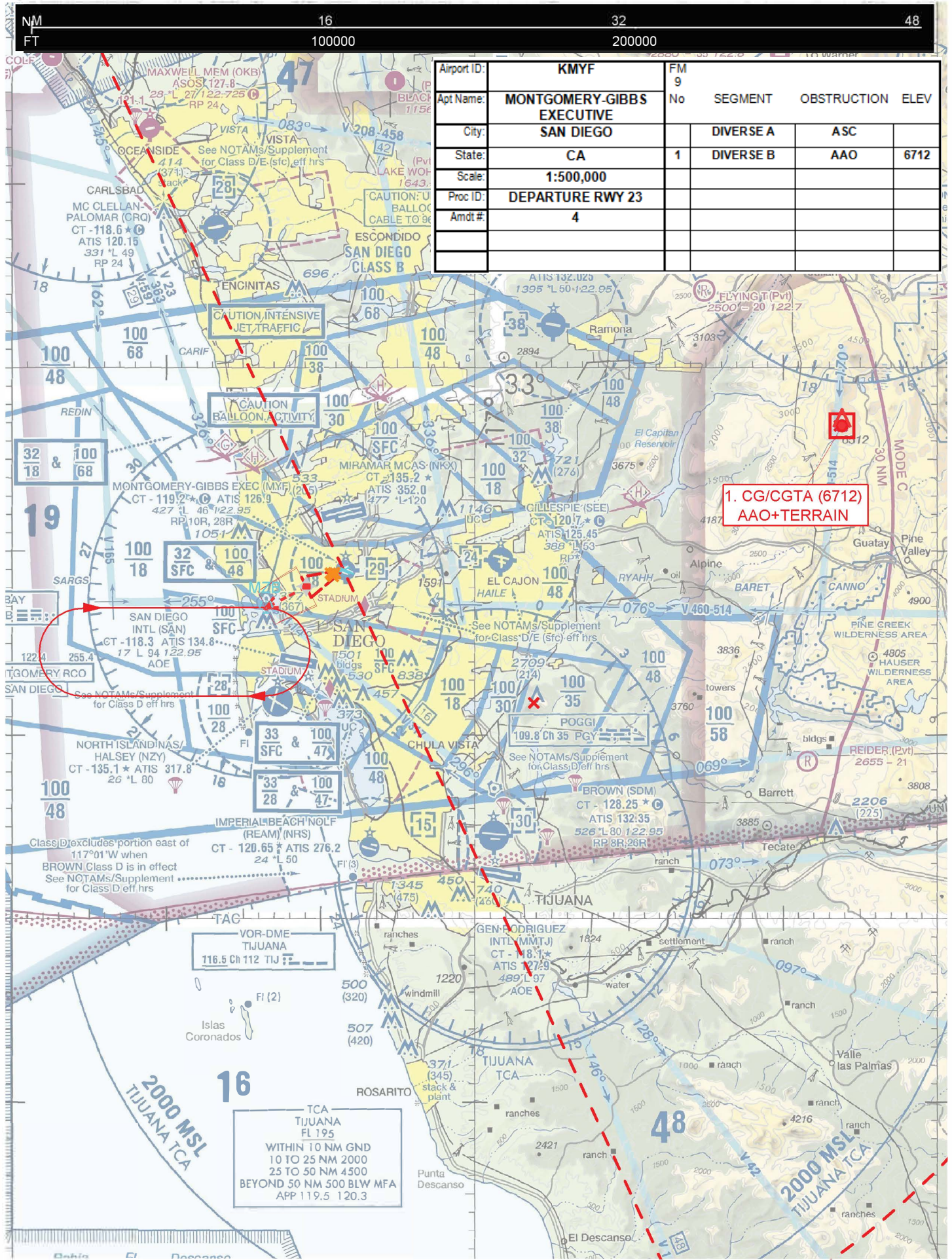
|             |                            |    |         |              |      |
|-------------|----------------------------|----|---------|--------------|------|
| Airport ID: | KMYF                       | FM |         |              |      |
| Apt Name:   | MONTGOMERY-GIBBS EXECUTIVE | No | SEGMENT | OBSTRUCTION  | ELEV |
| City:       | SAN DIEGO                  | *  | ICA     | LOW CLOSE IN |      |
| State:      | CA                         |    |         |              |      |
| Scale:      | 1:100,000                  |    |         |              |      |
| Proc ID:    | DEPARTURE RWY 10R          |    |         |              |      |
| Amdt #:     | 4                          |    |         |              |      |
|             |                            |    |         |              |      |
|             |                            |    |         |              |      |







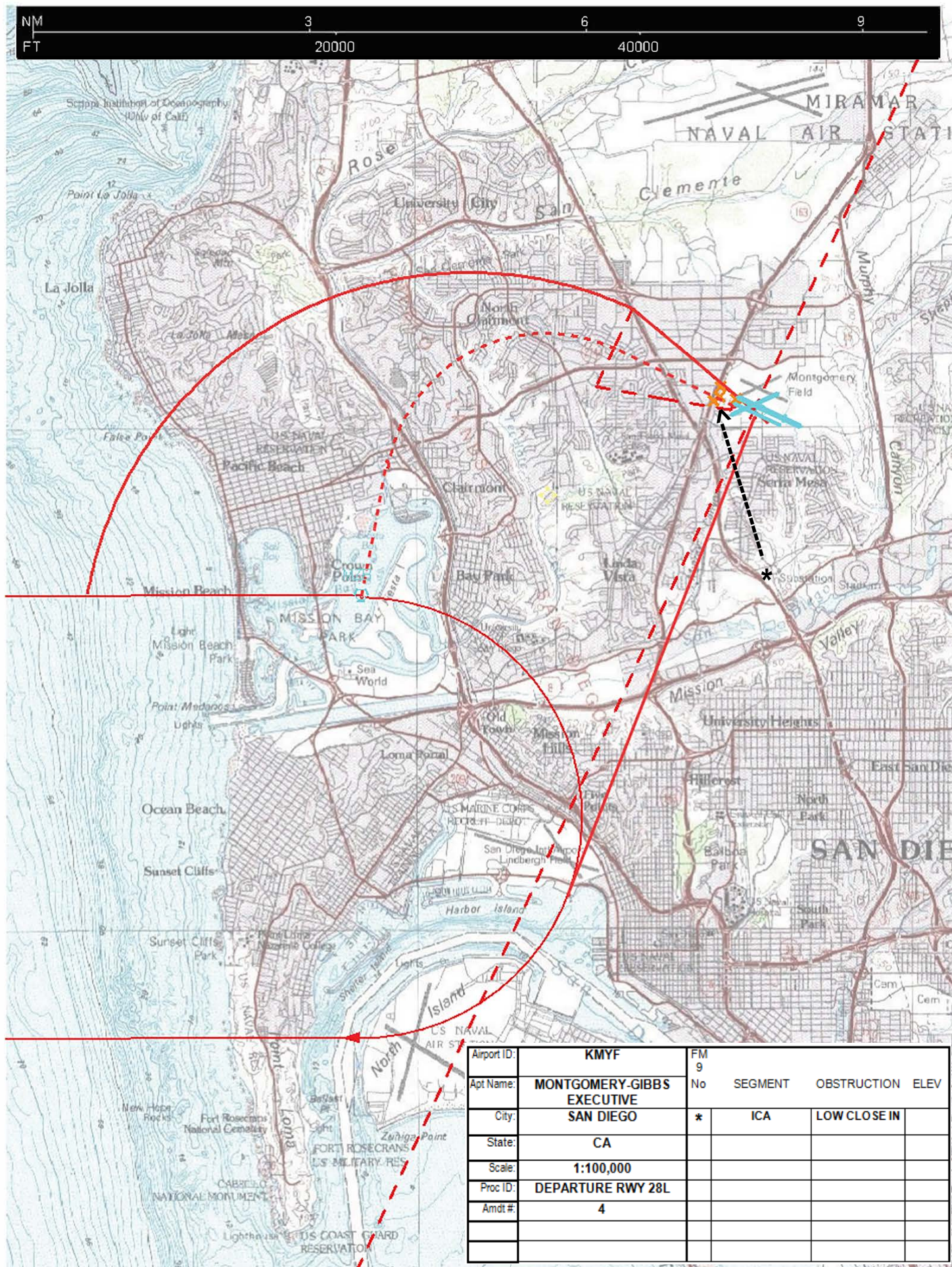




|             |                            |    |           |             |      |
|-------------|----------------------------|----|-----------|-------------|------|
| Airport ID: | KMYF                       | FM |           |             |      |
| Apt Name:   | MONTGOMERY-GIBBS EXECUTIVE | No | SEGMENT   | OBSTRUCTION | ELEV |
| City:       | SAN DIEGO                  |    | DIVERSE A | ASC         |      |
| State:      | CA                         | 1  | DIVERSE B | AAO         | 6712 |
| Scale:      | 1:500,000                  |    |           |             |      |
| Proc ID:    | DEPARTURE RWY 23           |    |           |             |      |
| Amdt #:     | 4                          |    |           |             |      |
|             |                            |    |           |             |      |
|             |                            |    |           |             |      |

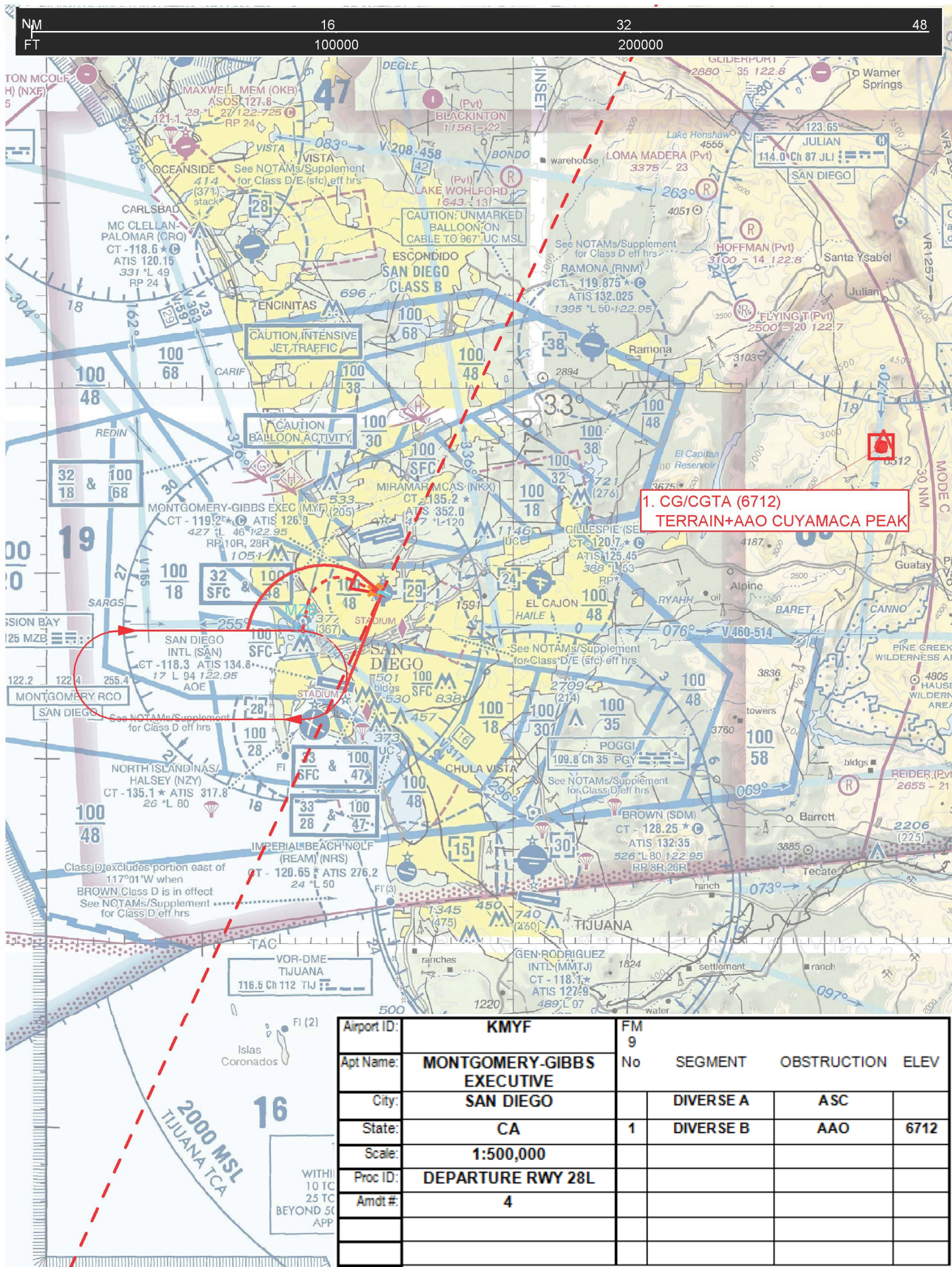
TCA  
TIJUANA  
FL 195  
WITHIN 10 NM GND  
10 TO 25 NM 2000  
25 TO 50 NM 4500  
BEYOND 50 NM 500 BLW MFA  
APP 119.5 120.3



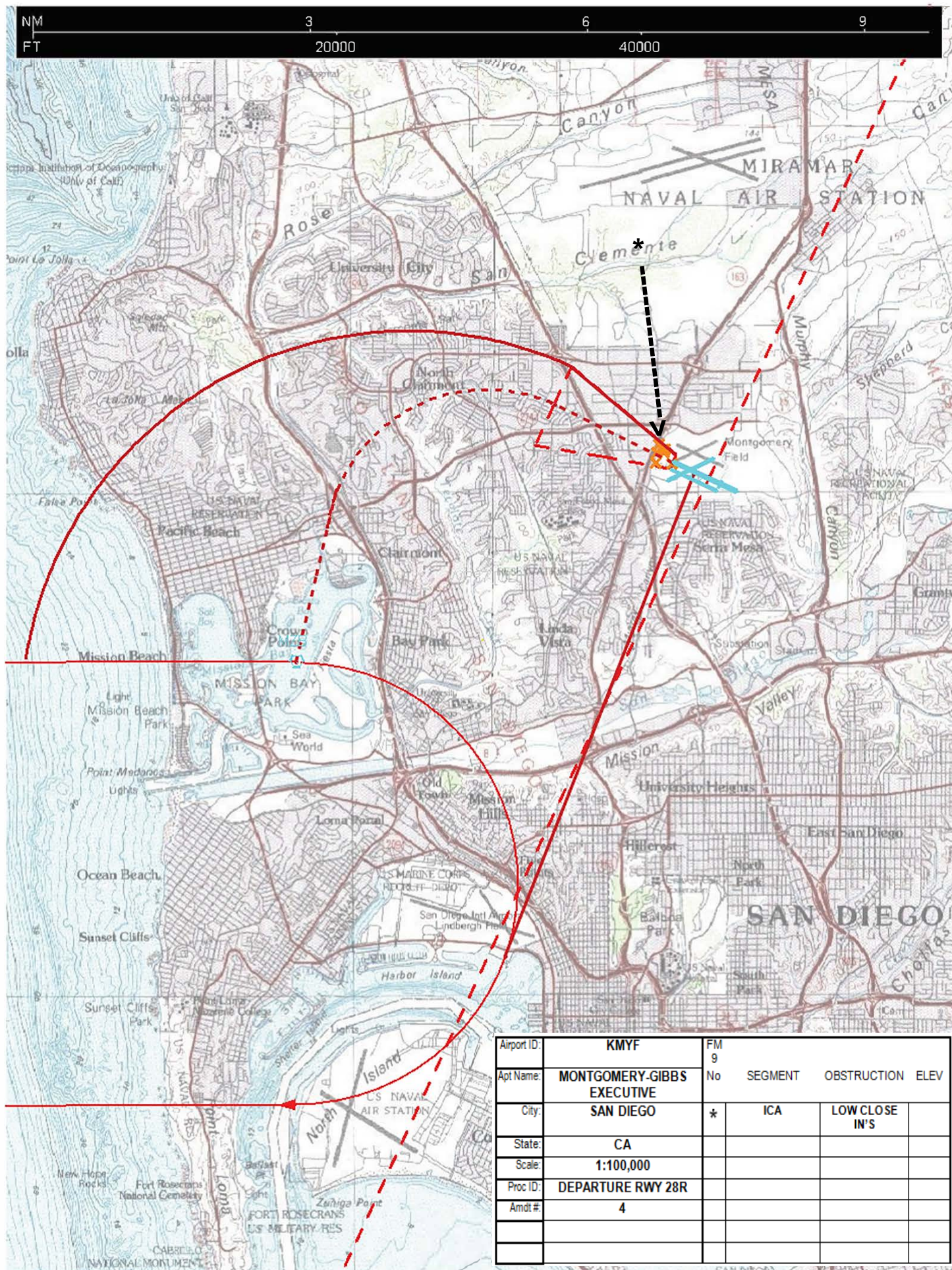


|             |                            |    |     |              |                  |
|-------------|----------------------------|----|-----|--------------|------------------|
| Airport ID: | KMYF                       | FM |     |              |                  |
| Apt Name:   | MONTGOMERY-GIBBS EXECUTIVE | 9  | No  | SEGMENT      | OBSTRUCTION ELEV |
| City:       | SAN DIEGO                  | *  | ICA | LOW CLOSE IN |                  |
| State:      | CA                         |    |     |              |                  |
| Scale:      | 1:100,000                  |    |     |              |                  |
| Proc ID:    | DEPARTURE RWY 28L          |    |     |              |                  |
| Amdt #:     | 4                          |    |     |              |                  |
|             |                            |    |     |              |                  |
|             |                            |    |     |              |                  |









|             |                            |    |     |                |                  |
|-------------|----------------------------|----|-----|----------------|------------------|
| Airport ID: | KMYF                       | FM |     |                |                  |
| Apt Name:   | MONTGOMERY-GIBBS EXECUTIVE | 9  | No  | SEGMENT        | OBSTRUCTION ELEV |
| City:       | SAN DIEGO                  | *  | ICA | LOW CLOSE IN'S |                  |
| State:      | CA                         |    |     |                |                  |
| Scale:      | 1:100,000                  |    |     |                |                  |
| Proc ID:    | DEPARTURE RWY 28R          |    |     |                |                  |
| Amdt #      | 4                          |    |     |                |                  |
|             |                            |    |     |                |                  |
|             |                            |    |     |                |                  |



