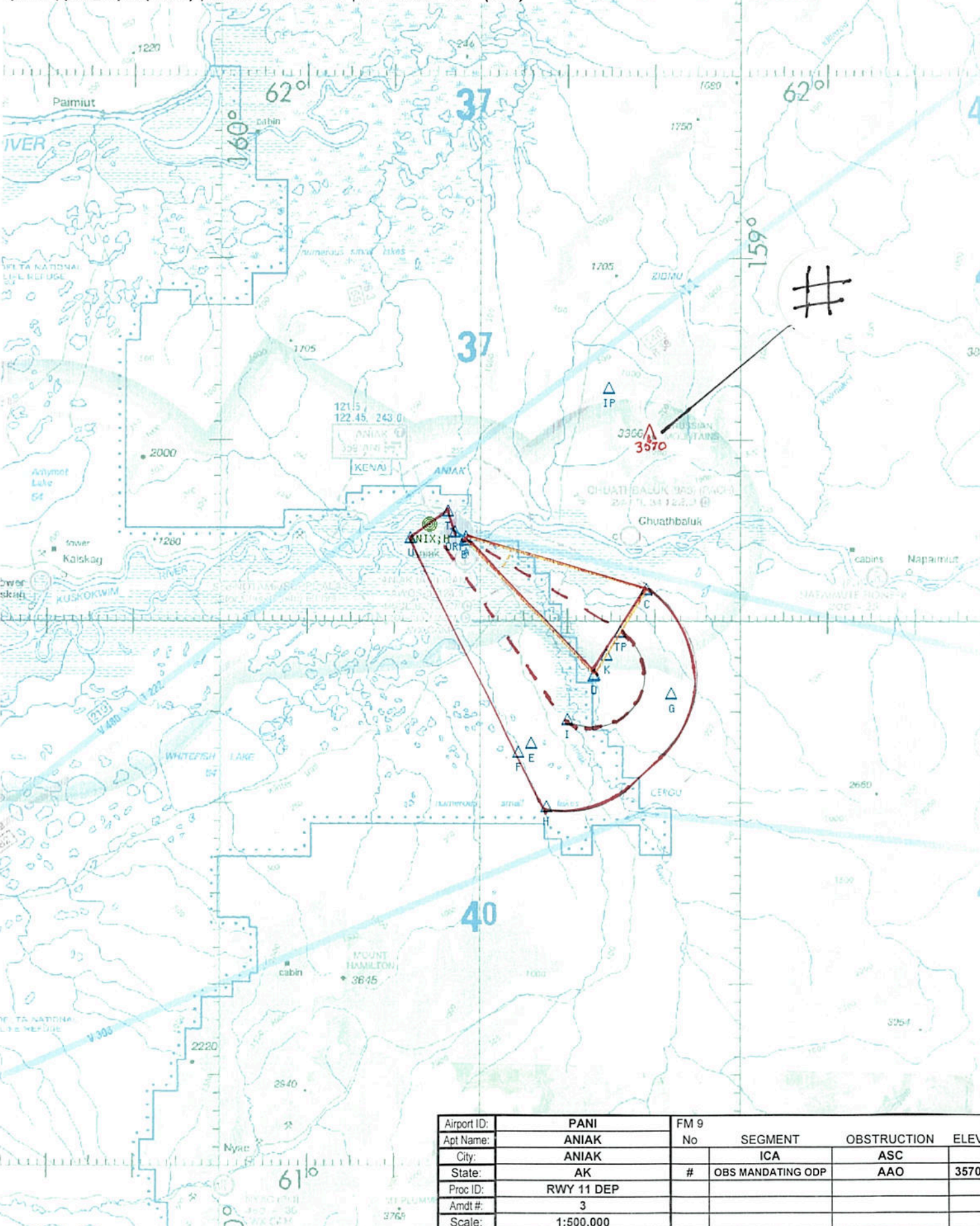


Flight Procedure Tracking Form		Action: FLIGHT CHECK	Task Type: TEXTUAL DP	Date Open: 01/17/2014	Task #: 2014011733811802001	Request #: 20140117338118
Procedure: ANIAK AK PANI AMDT 3				Airport ID: PANI	Airport: ANIAK	Reimbursable #: NO
City: ANIAK	ST: AK	GPS #:	Estimated Chart Date: 03/31/2016		FICO #:	
Fac ID: N/A		Fac. Type:			Specialist: RALPH DUMAR	
Procedure Review						
	Rec'd	Rel'd	Full Name	Comments		
Lead:	08/03/2015			<div style="border: 1px solid green; padding: 5px; text-align: center;"> APPROVED <i>By Eugene J Newton at 1:35 pm, Jan 22, 2016</i> </div>		
QA:						
Liaison:						
Procedure Comments:			ENROUTE	Remark Type: INFORMATION		
PANI MAGVAR 12E 2020 PANI PENDING DATA USED REMARKS: MAGVAR CHANGE FROM 18E 2000 TO 12E 2020. RWYS RENUMBERED FROM 10 TO 11 AND FROM 28 TO 29. RWY 29 VCOA ADDED. CONTACT ALAN WILL/JOHNNIE BAKER 405-954-4576/5148.						

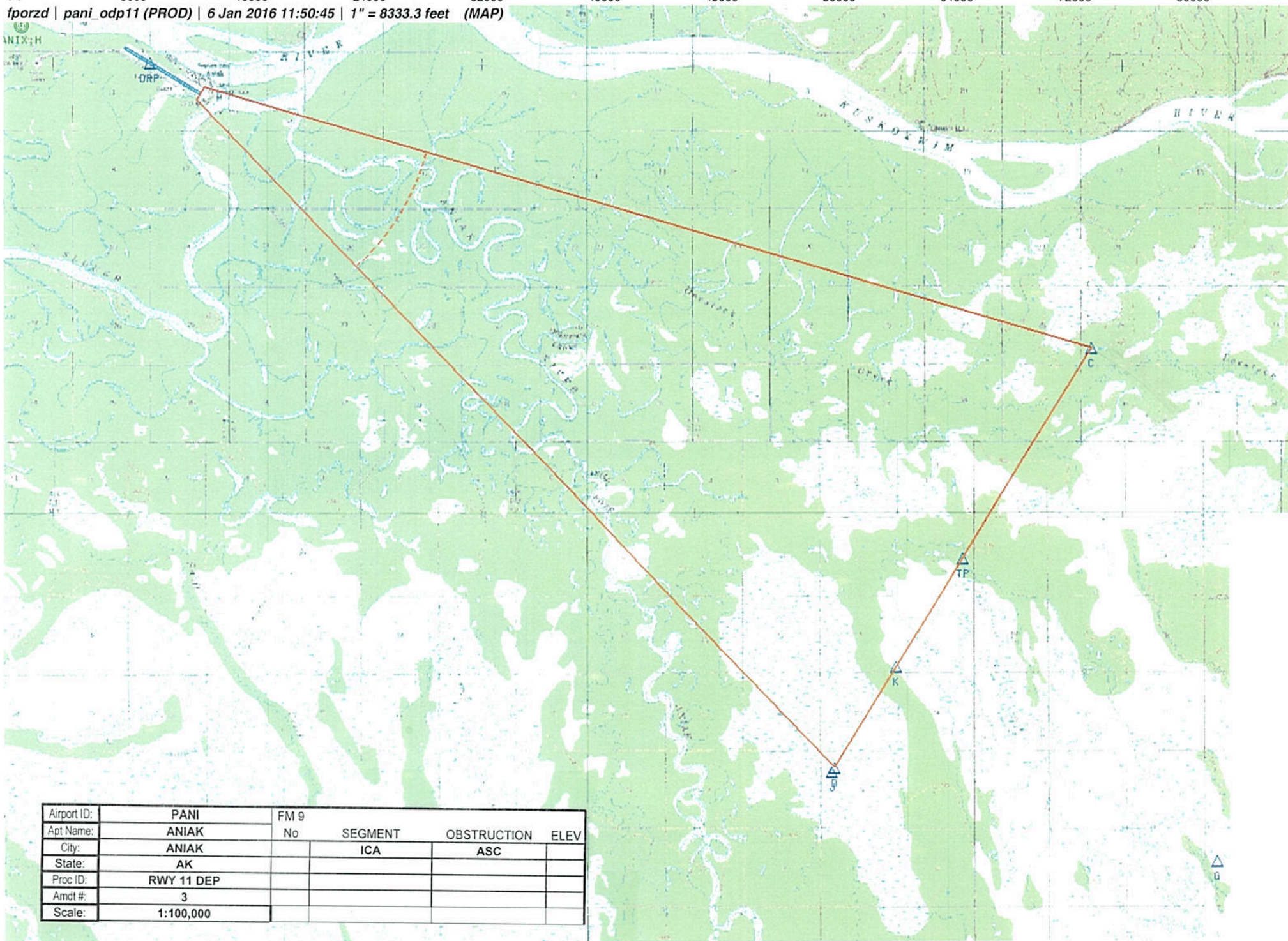
NM
FT
42000 84000 126000 168000 210000 252000 294000
7 14 21 28 35 42 49
fporzd | pani_odp11 (PROD) | 15 Jan 2016 15:48:27 | 1" = 41666.7 feet (MAP)



Airport ID:	PANI	FM 9			
Apt Name:	ANIAK	No	SEGMENT	OBSTRUCTION	ELEV
City:	ANIAK		ICA	ASC	
State:	AK	#	OBS MANDATING ODP	AAO	3570
Proc ID:	RWY 11 DEP				
Amdt #:	3				
Scale:	1:500,000				

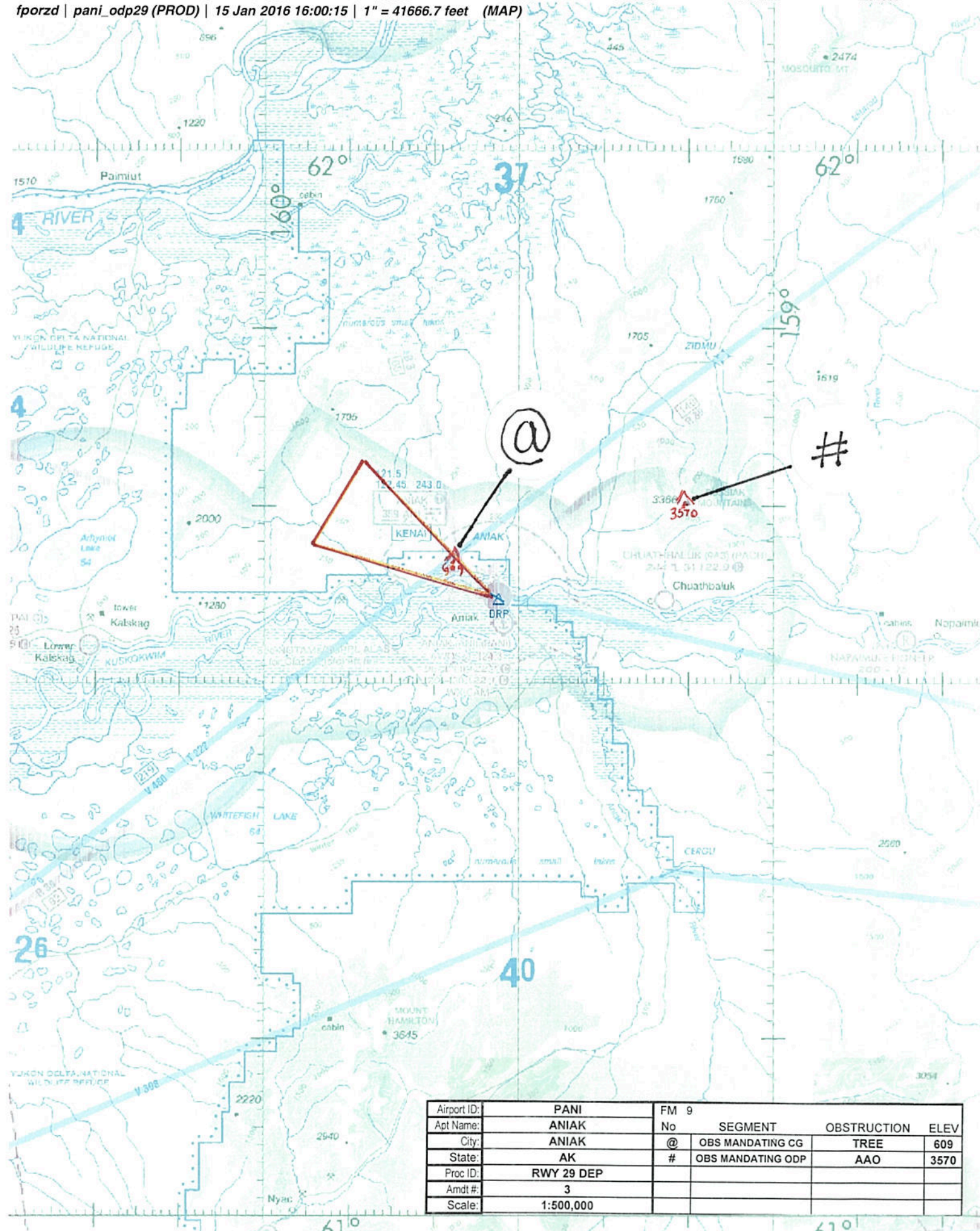
NM 1 2 3 4 5 6 7 8 9 10 11 12 13 14
FT 8000 16000 24000 32000 40000 48000 56000 64000 72000 80000

fporzd | pani_odp11 (PROD) | 6 Jan 2016 11:50:45 | 1" = 8333.3 feet (MAP)

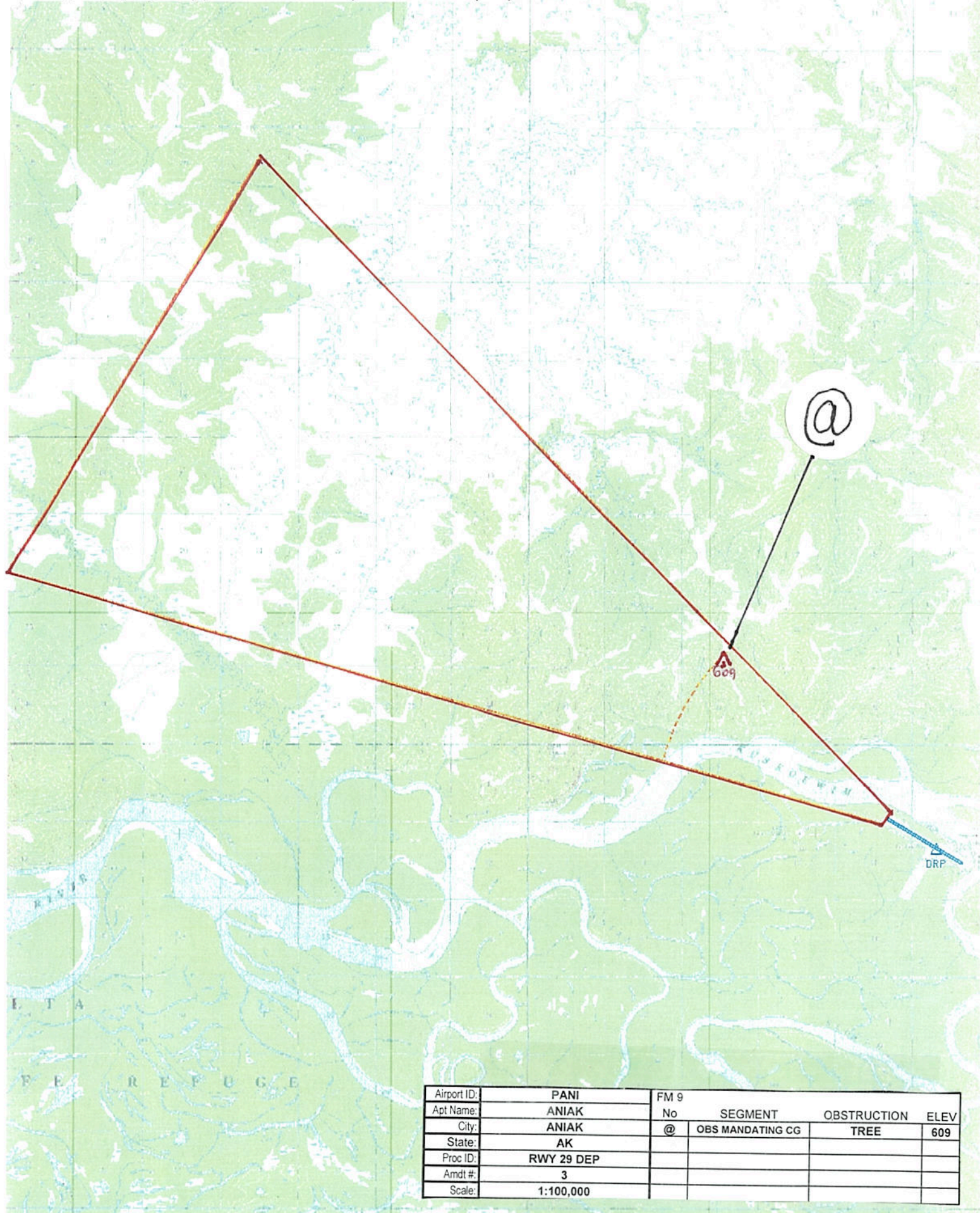


NM 7 14 21 28 35 42 49
FT 42000 84000 126000 168000 210000 252000 294000

fporzd | pani_odp29 (PROD) | 15 Jan 2016 16:00:15 | 1" = 41666.7 feet (MAP)



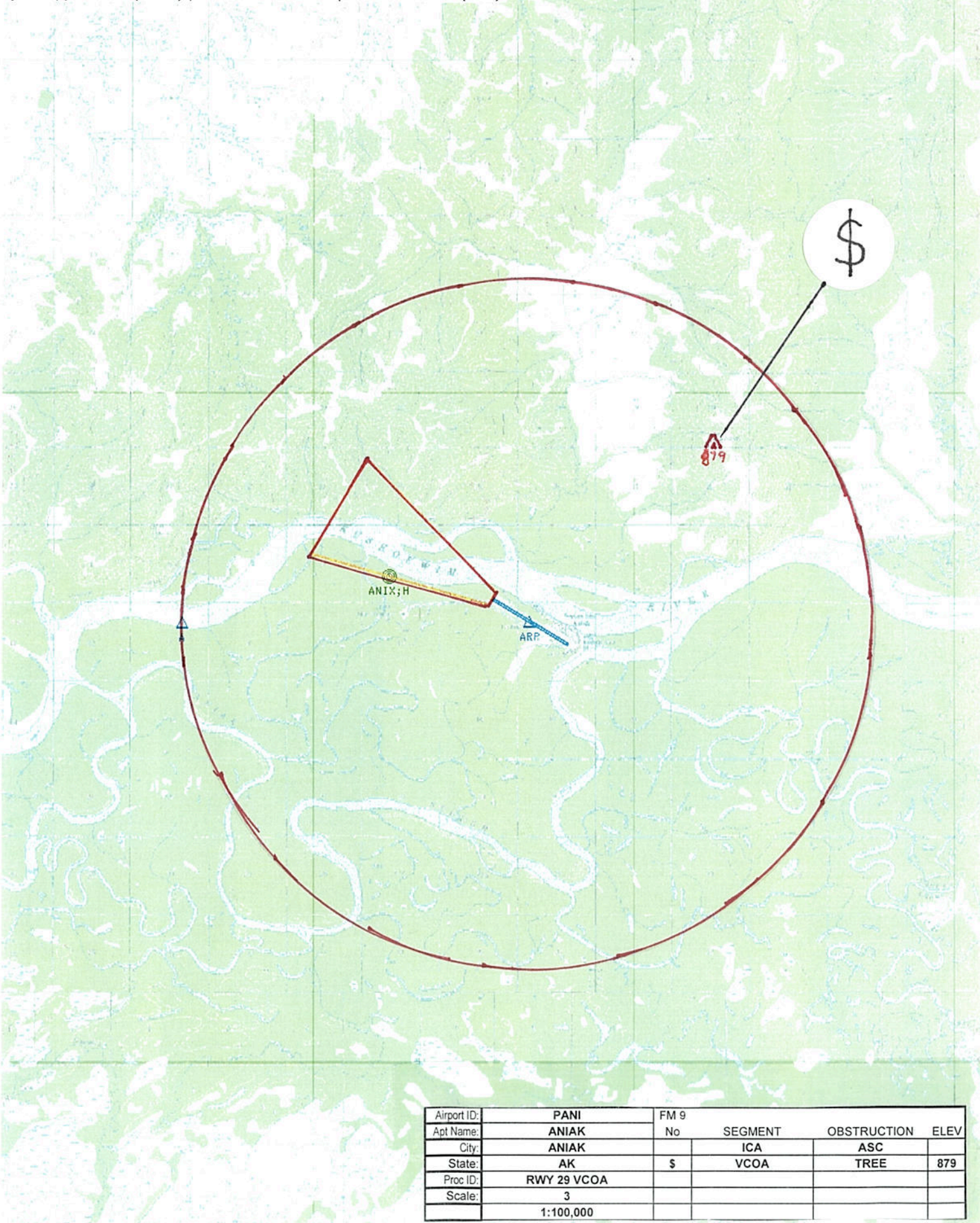
Airport ID:	PANI	FM 9			
Apt Name:	ANIAK	No	SEGMENT	OBSTRUCTION	ELEV
City:	ANIAK	@	OBS MANDATING CG	TREE	609
State:	AK	#	OBS MANDATING ODP	AAO	3570
Proc ID:	RWY 29 DEP				
Amdt #:	3				
Scale:	1:500,000				



Airport ID:	PANI	FM 9			
Apt Name:	ANIAK	No	SEGMENT	OBSTRUCTION	ELEV
City:	ANIAK	@	OBS MANDATING CG	TREE	609
State:	AK				
Proc ID:	RWY 29 DEP				
Amdt #:	3				
Scale:	1:100,000				

NM 1 2 3 4 5 6 7 8 9 10
FT 8000 16000 24000 32000 40000 48000 56000 64000

fporzd | pani_vcoa (PROD) | 15 Jan 2016 14:53:58 | 1" = 8333.3 feet (MAP)



Airport ID:	PANI	FM 9			
Apt Name:	ANIAK	No	SEGMENT	OBSTRUCTION	ELEV
City:	ANIAK		ICA	ASC	
State:	AK	\$	VCOA	TREE	879
Proc ID:	RWY 29 VCOA				
Scale:	3				
	1:100,000				