

Flight Procedures Cover Page	Task Action: FLIGHT CHECK	Task Type: Textual DP	Estimated Chart Date: 04/17/2025	APWS Task ID: 1C85716630C54804A2A7D643AE2F6084	APWS Project ID: 2772493B4A6343B3B367D25B7B09D32B
Procedure: TAKEOFF MINIMUMS AND OBSTACLE DP AMDT 5A		Enroute: NO	Specialist: Copeland, Guy		Agreement Number:
Airport ID: KHAO			Airport City: HAMILTON		State: OH
Facility ID:	Facility Type:	Flight Inspection Remark Type: Hold FC Slot			
<div>Procedure Comments:</div> <div>CONTACT: ROBERT HAMILTON 405-954-4608</div> <div>CHANGED MAGVAR FROM 5W 2000 TO 6W 2025.</div> <div>RENUMBERED RWYS FROM 11/29 TO 12/30.</div> <div>UPDATED LOW CLOSE INS.</div> <div>02/06/2025 THIS IS AN UPDATED COPY OF THE FORM APPROVED ON 11/22/2024</div> <div>1. PROCEDURE CHANGED TO HARD DATE EFFECTIVE 04/17/2025.</div>					



Federal Aviation Administration

Initial Development Notification for AIRNAV Pending Records

To: Brian Murphy, Manager Aeronautical Data Team, AJV-A31

From: Marlon Robinson, Manager Instrument Flight Procedures Projects Team, AJV-A45

Subject: **ACTION:** Request for Pending Records **KHAO__BUTLER COUNTY RGNL/HOGAN FLD, , OH US**

The Magnetic Variation (MV) data for the airport(s) and/or facility(s) listed will be revised effective concurrent with the publication of the procedure(s) listed below. Estimated Chart Date: 4/17/2025

Current/Assigned MV W 5 2000 New MV W 6 2025

ECD	Airport ID	Procedure Name	AMDT #	Task Report Type Selections
04/17/2025	KHAO	TAKEOFF MINIMUMS AND OBSTACLE DP AMDT 5A		MAGVAR
4/17/2025	KHAO	ILS OR LOC RWY 30 AMDT 3A		MAGVAR
4/17/2025	KHAO	RNAV (GPS) RWY 12 AMDT 1D		MAGVAR
4/17/2025	KHAO	RNAV (GPS) RWY 30 AMDT 2B		MAGVAR

NAVAID ID / RWY	Type / Old No.	Use / New RWY/Note
I-RQF	ILS	ILS
RWY	29	30
RWY	11	12

IF you have any questions please notify: robert.g.hamilton@faa.gov

Processed Thursday, September 12, 2024

OLD

L15



**TAKEOFF MINIMUMS, (OBSTACLE) DEPARTURE PROCEDURES, AND
DIVERSE VECTOR AREA (RADAR VECTORS)**



19003

GRIFFITH, IN

GRIFFITH - MERRILLVILLE (05C)
TAKEOFF MINIMUMS AND (OBSTACLE)
DEPARTURE PROCEDURES
AMDT 4 07074 (FAA)

TAKEOFF MINIMUMS: **Rwy 8**, 300-1 or std. w/ min.
climb of 502' per NM to 1000.

TAKEOFF OBSTACLE NOTES: **Rwy 8**, multiple trees,
and poles beginning 5' from DER, 165' left of
centerline, up to 100' AGL/744' MSL. Tower 4170'
from DER, 1386' left of centerline, 259' AGL/900' MSL.
Multiple trees, and poles beginning 125' from DER, 68'
right of centerline, up to 100' AGL/744' MSL. **Rwy 26**,
multiple poles, trees, and building beginning 146' from
DER, 21' right of centerline, up to 100' AGL/744' MSL.
Multiple trees, and poles beginning 25' from DER, 84'
left of centerline, up to 100' AGL/744' MSL.

HAMILTON, OH

BUTLER COUNTY RGNL-HOGAN FIELD
(HAO)

TAKEOFF MINIMUMS AND (OBSTACLE)
DEPARTURE PROCEDURES
AMDT 5 19003 (FAA)

TAKEOFF MINIMUMS: **Rwy 29**, 300-1 or std. w/min.
climb of 482' per NM to 900..

DEPARTURE PROCEDURE: **Rwy 11**, climb heading
125° to 1700 before proceeding on course.

TAKEOFF OBSTACLE NOTES: **Rwy 11**, tree 939' from
DER, 750' right of centerline, 667' MSL. Pole 2962'
from DER, 617' left of centerline, 29' AGL/694' MSL.
Pole 3320' from DER, 614' left of centerline, 53'
AGL/706' MSL. Pole 3559' from DER, 167' left of
centerline, 62' AGL/711' MSL. Tree 3624' from DER,
128' right of centerline, 717' MSL. **Rwy 29**, vegetation
155' from DER, 277' right of centerline, 641' MSL.
Building 533' from DER, 374' left of centerline, 29'
AGL/657' MSL. Tree 964' from DER, 416' right of
centerline, 667' MSL. Tree 1123' from DER, 722' left of
centerline, 698' MSL. Tree 1395' from DER, 758' left of
centerline, 702' MSL. Vehicle on road, trees beginning
1946' from DER, 243' right of centerline, up to 703'
MSL. Pole 2217' from DER, 422' right of centerline, 22'
AGL/721' MSL. Tree, building beginning 2243' from
DER, 370' right of centerline, up to 782' MSL. Tree
2580' from DER, 289' left of centerline, 705' MSL.
Trees beginning 2595' from DER, 104' right of
centerline, up to 788' MSL. Trees beginning 2667' from
DER, 57' left of centerline, up to 723' MSL. Trees
beginning 3548' from DER, 241' right of centerline, up
to 814' MSL.

HARRISON, OH

CINCINNATI WEST (I67)
TAKEOFF MINIMUMS AND (OBSTACLE)
DEPARTURE PROCEDURES
AMDT 2 07186 (FAA)

TAKEOFF MINIMUMS: **Rwy 1**, 500-3 or std. w/ min.
climb of 385' per NM to 1200. **Rwys 9, 27**, NA-
obstacles. **Rwy 19**, 500-3 or std. w/ min. climb of 253'
per NM to 1300.

TAKEOFF OBSTACLE NOTES: **Rwy 1**, multiple trees
beginning 5364' from DER, 180' right of centerline, up
to 100' AGL/915' MSL. Multiple trees beginning 5596'
from DER, 1180' left of centerline up to 100' AGL/909'
MSL. Multiple trees beginning 1.5 NM from DER,
2293' left of centerline, up to 200' AGL/849' MSL. **Rwy**
19, road 23' from DER, on centerline, 15' AGL/599'
MSL.

HILLSBORO, OH

HIGHLAND COUNTY (HOC)
TAKEOFF MINIMUMS AND (OBSTACLE)
DEPARTURE PROCEDURES
AMDT 4 18200 (FAA)

TAKEOFF MINIMUMS: **Rwy 5**, 300-1½ or std. w/ min.
climb of 285' per NM to 1300.

DEPARTURE PROCEDURES: **Rwy 23**, climb on heading
234° to 1600 before turning left.

TAKEOFF OBSTACLE NOTES: **Rwy 5**, trees beginning
20' from DER, 40' left of centerline, up to 1023' MSL.
Fence 105' from DER, 326' right of centerline, 9'
AGL/952' MSL. Trees beginning 145' from DER, 13' right
of centerline, up to 1023' MSL. Tree 4652' from DER,
205' right of centerline, 1051' MSL. Trees beginning
4692' from DER, 31' right of centerline, up to 100'
AGL/1078' MSL. Tree 1.1 NM from DER, 2294' right of
centerline, 100' AGL/1170' MSL. **Rwy 23**, tree 49' from
DER, 444' right of centerline, 999' MSL. Trees beginning
90' from DER, 185' right of centerline, up to 100'
AGL/1075' MSL. Tree, pole beginning 109' from DER,
42' left of centerline, up to 100' AGL/1062' MSL. Trees
beginning 448' from DER, 109' right of centerline, up to
100' AGL/1081' MSL. Trees beginning 627' from DER,
33' right of centerline, up to 100' AGL/1085' MSL.

HUNTINGBURG, IN

HUNTINGBURG (HNB)
TAKEOFF MINIMUMS AND (OBSTACLE)
DEPARTURE PROCEDURES
TAKEOFF MINIMUMS: **Rwy 9**, 300-1.

HUNTINGTON, IN

HUNTINGTON MUNI (HHG)
TAKEOFF MINIMUMS AND (OBSTACLE)
DEPARTURE PROCEDURES
AMDT 2 17145 (FAA)

TAKEOFF OBSTACLE NOTES: **Rwy 9**, tree 2' from DER,
324' right of centerline, 854' MSL. Pole 47' from DER,
198' left, 23' AGL/812' MSL. Trees beginning 291' from
DER, 9' left of centerline, up to 882' MSL. Trees
beginning 745' from DER, 3' right of centerline, up to 838'
MSL. Trees beginning 888', 17' right of centerline, up to
848' MSL. Trees beginning 1006' from DER, 189' left of
centerline, up to 892' MSL. Trees beginning 1141' from
DER, 36' right of centerline, up to 866' MSL. Tree 2112'
from DER, 510' right of centerline, 872' MSL. **Rwy 27**,
tree 113' from DER, 498' left of centerline, 855' MSL.
Trees, bushes, vehicles on road, and poles beginning
159' from DER, 21' left of centerline, up to 875' MSL.
Pole 267' from DER, 82' right of centerline, 8' AGL/814'
MSL. Building 269' from DER, 519' right of centerline, 20'
AGL/826' MSL. Pole, and trees beginning 457' from
DER, 26' right of centerline, up to 41' AGL/846' MSL.
Trees, and pole beginning 833' from DER, 1' right of
centerline, up to 851' MSL. Tree 2727' from DER, 815'
right of centerline, 900' MSL.

31 JAN 2019 to 28 FEB 2019

31 JAN 2019 to 28 FEB 2019



**TAKEOFF MINIMUMS, (OBSTACLE) DEPARTURE PROCEDURES, AND
DIVERSE VECTOR AREA (RADAR VECTORS)**



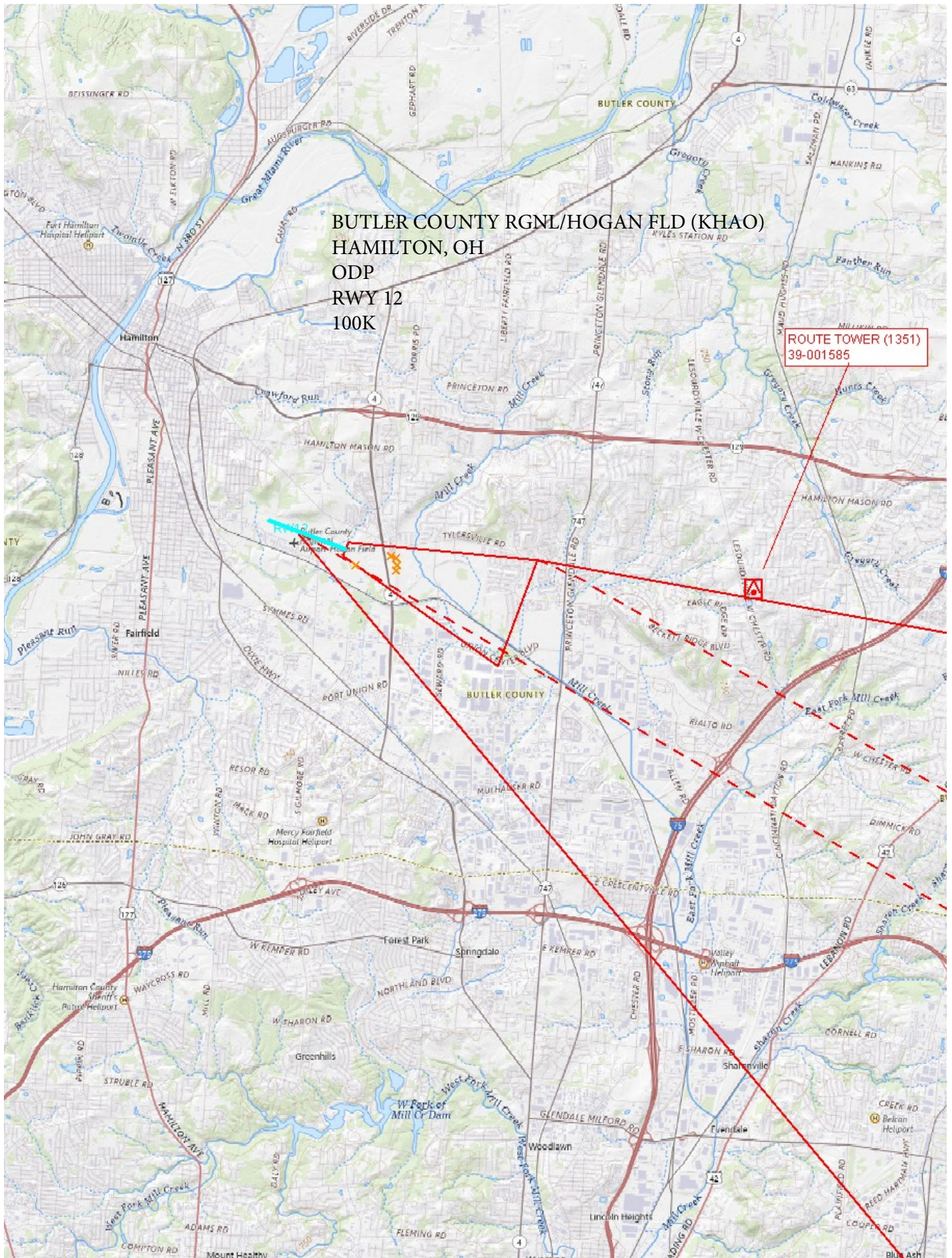
19003

L15

EC-2

BUTLER COUNTY RGNL/HOGAN FLD (KHAO)
HAMILTON, OH
ODP
RWY 12
100K

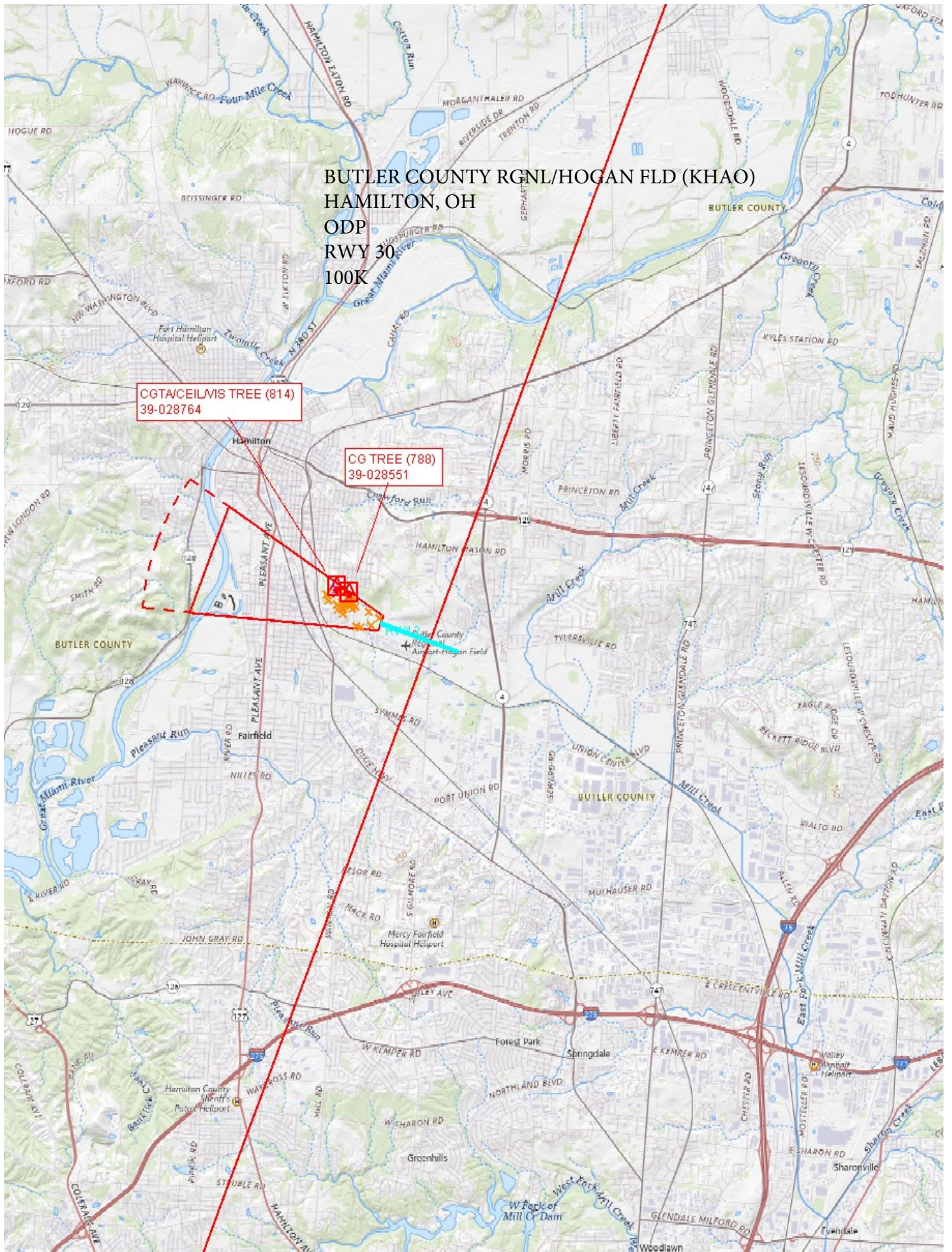
ROUTE TOWER (1351)
39-001585

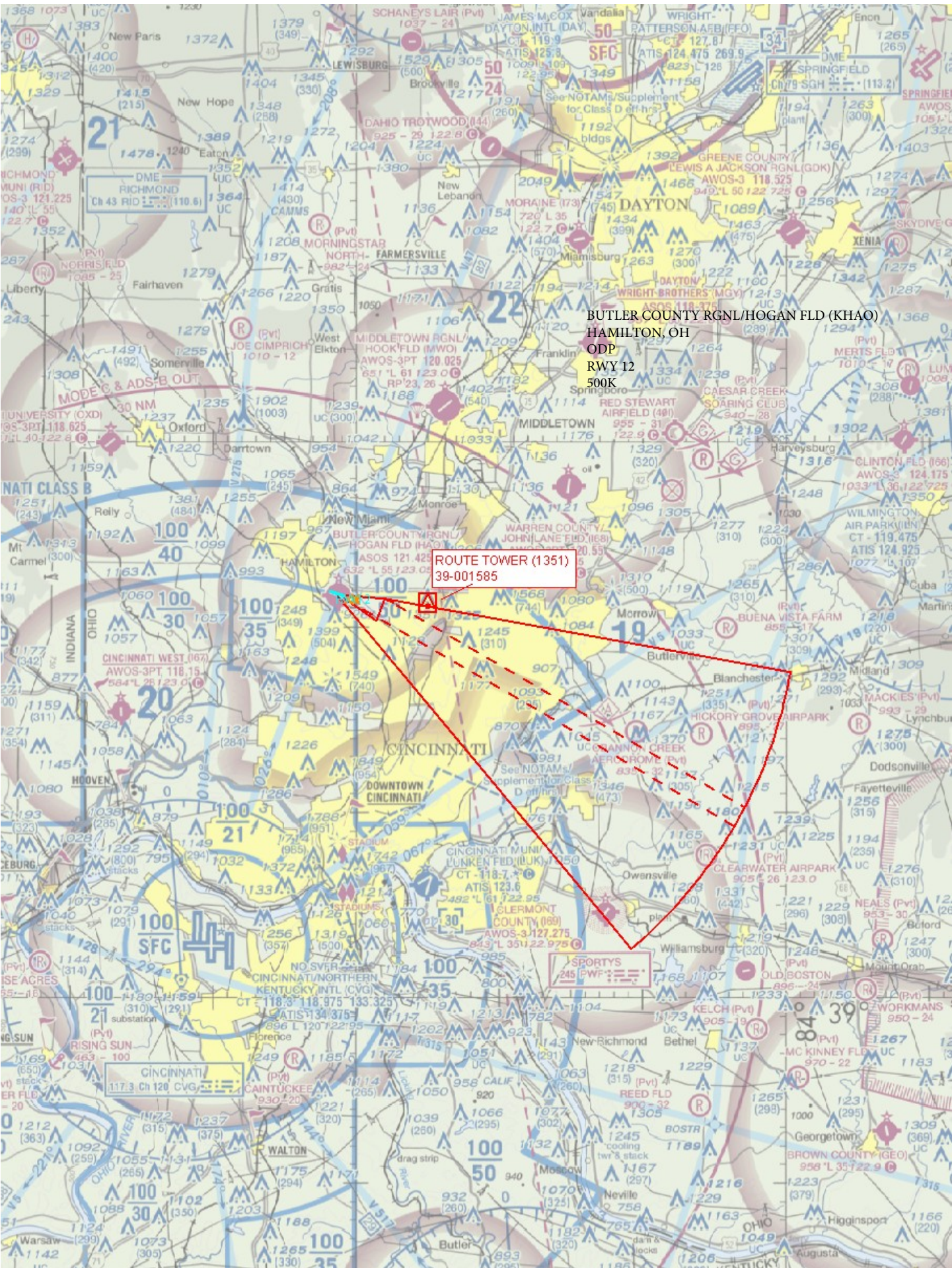


BUTLER COUNTY RGNL/HOGAN FLD (KHAO)
HAMILTON, OH
ODP
RWY 30
100K

CGTACEILVIS TREE (814)
39-028764

CG TREE (788)
39-028551





BUTLER COUNTY RGNL/HOGAN FLD (KHAO)
HAMILTON, OH
ODP
RWY 12
500K

ROUTE TOWER (1351)
39-001585

