Flight Procedures Cover Page	Task Action: FLIGHT CHECK	Task Type: IAP	Estimated Chart Date: 08/10/2023	APWS Task ID: 1AB97BB17E584A9AAD8AD46E25C295D9	APWS Project ID: 27E5F77C53444E239F8BF41254EECBF1
Procedure: VOR RWY 1 AMDT 10		Enroute: NO	Specialist: Martinez, Rafael		Agreement Number:
Airport ID: PADL			Airport City: DILLINGHAM		State: AK
Facility ID:	Facility Type:	Flight Inspection Remark Type: New FC Slot			

Procedure Comments:

FULL AMENDMENT.

PENDING DATA USED FOR PADL AIRPORT AND RUNWAY (08-10-23).

CONTACT: JOHNNIE BAKER: 405-202-5148/DAVID TEFFETELLER 202-267-5177.

J ZEDER 08/25/2023

QUALITY 16 CHECKED

QUALITY 38 CHECKED

FIPC BASIC FORM

PROCEDURE:	AIRPORT NAME:	AIRPORT ID:	SPECIAL CONTROL NO:
VOR RWY 1 AMDT 10	DILLINGHAM	PADL	KP-04-164-24

FAC ID: DLG	CITY: DILLINGHAM	ST: AK	ORIG CHART DATE: 07/11/2024

DFL TYPE:	THIRD PARTY:	EST. TIME ON SITE:	REIMB. NUMBER:	PTS TASK ID:
PROC/A	☐ YES	0.4		1AB97BB17E584A9AAD8AD46E25C295D9

PREFLIGHT NOTES

REVIEWER:	DATE:
COMMENTS:	CHECK ONE: ☐ FLT CK REQ ☐ NFCR ☐ REJECT

	YES	NO
CPV COMPLETE?	X	

PROCEDURE RESULTS

INSPECTION DATE:	CREW #:	N #:	INSTRUMENT PROCEDURE STATUS:	ARINC CODING:
05/02/2024	VN258	N87	☒ SAT ☐ SAT W/CHANGES ☐ UNSAT	☒ SAT ☐ SAT/GOLD ☐ UNSAT

FLIGHT INSPECTOR SIGNATURE:	PRINTED NAME:	NOTAM INITIATED?
james hawley @ 05/05/2024 11:43	HAWLEY, JAMES MICHAEL	☐ YES ☒ NO

FLIGHT INSPECTOR REMARKS:

IN-FLIGHT OBSTACLE REPORT

OBSTRUCTION ID #:	COORDINATES OR LOCATION:	GNSS ALTITUDE (MSL):	BAROMETRIC ALTITUDE (MSL):	HEIGHT ABOVE GROUND LEVEL:

VOR/DME DLG 116.4 Chan 111	APP CRS 010°	Rwy ldg 6400 TDZE 82 Apt Elev 82

VOR RWY 1

DILLINGHAM (DLG)(PADL)

Circling NA east of Rwy 1-19. Rwy 1 helicopter visibility reduction below ¾ SM NA. VDP NA when using Manokotak altimeter setting. When local altimeter setting not received, use Manokotak altimeter setting and increase all MDAs 40 feet.

MISSED APPROACH: Climbing left turn to 2000 direct DLG VOR/DME and hold, continue climb-in-hold to 2000.

AFIS	ANCHORAGE CENTER	DILLINGHAM RADIO
125.0	132.75 282.35	123.6 (CTAF) L

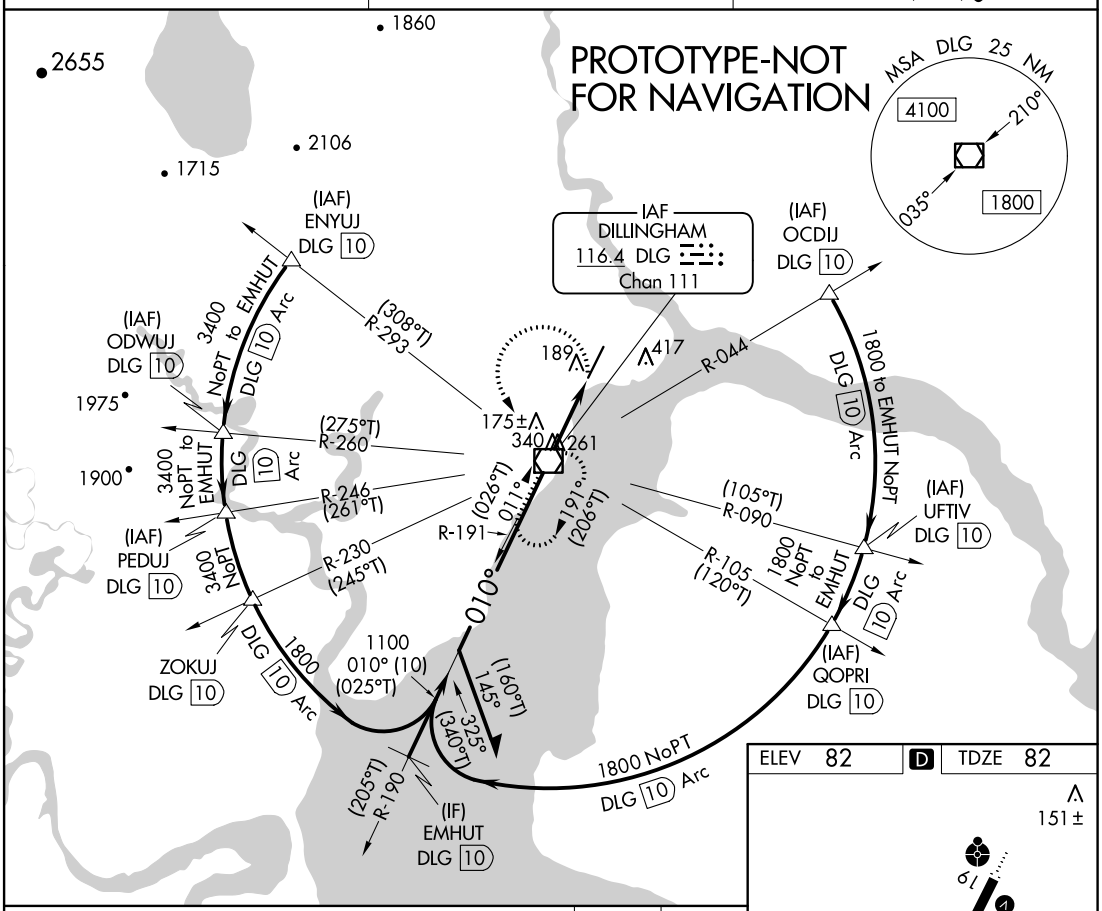

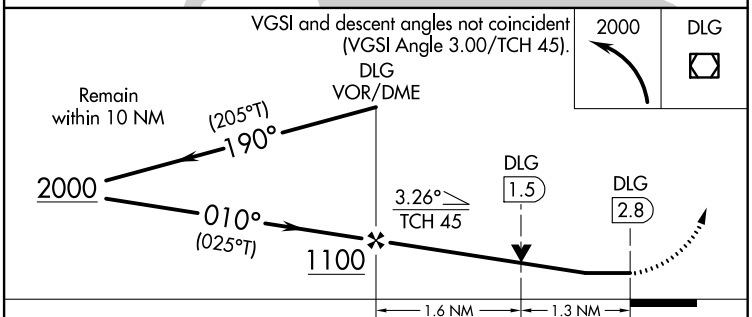

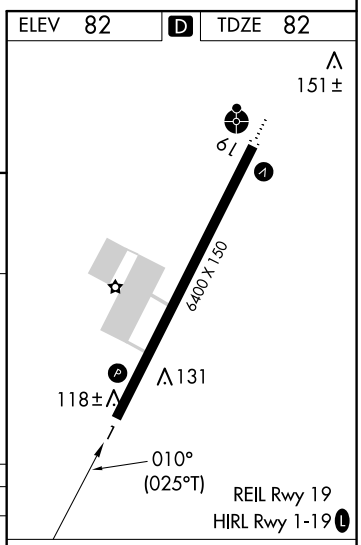

CATEGORY	A	B	C	D
S-1	540-1 458 (500-1)		540-1⅜ 458 (500-1⅜)	
C CIRCLING	540-1 458 (500-1)		700-1¾ 618 (700-1¾)	700-2 618 (700-2)

FAF to MAP 2.8 NM					
Knots	60	90	120	150	180
Min:Sec	2:48	1:52	1:24	1:07	0:56

AUTOMATED AL-5166 VOR RWY 1

AK
7-13-23
COMPILER: JUN
REVIEWER:
DBL CHKR:
EFF: FIG

OLD

VOR RWY 1
DILLINGHAM (DLG)(PADL)

VOR/DME DLG 116.4 Chan 111	APP CRS 010°	Rwy ldg 6400 TDZE 82 Apt Elev 82

Rwy 1 helicopter visibility reduction below ¾ SM NA.
Circling NA east of Rwy 1-19.

MISSED APPROACH: Climbing left turn to 2000 direct DLG VOR/DME and hold, continue climb-in-hold to 2000.

AFIS	ANCHORAGE CENTER	DILLINGHAM RADIO
125.0	132.75 282.35	123.6 (CTAF) L

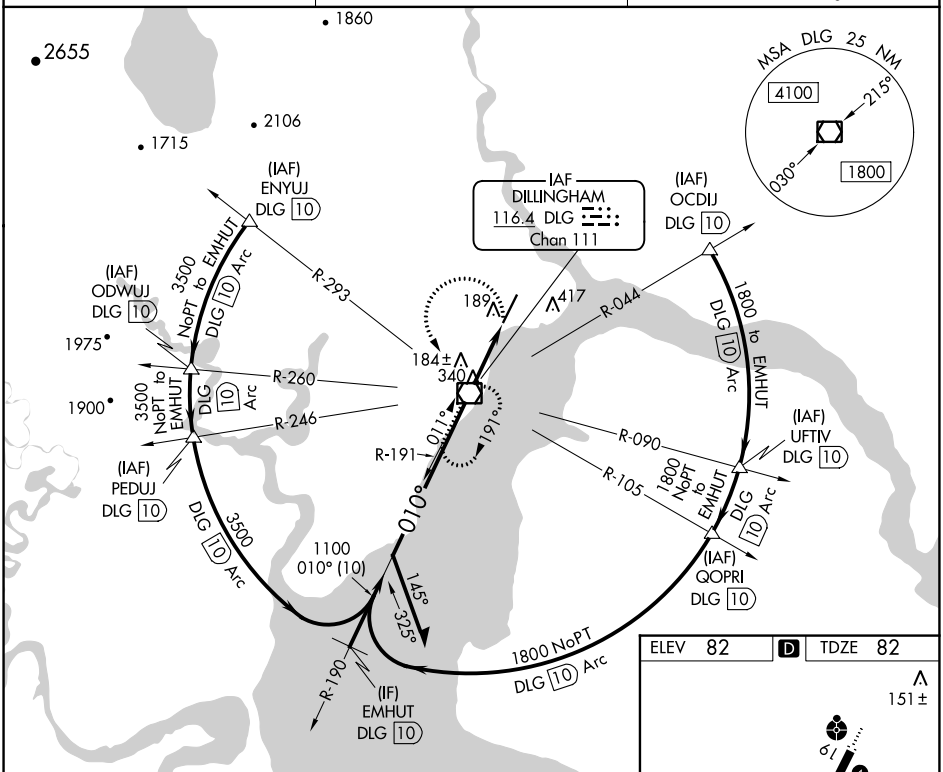

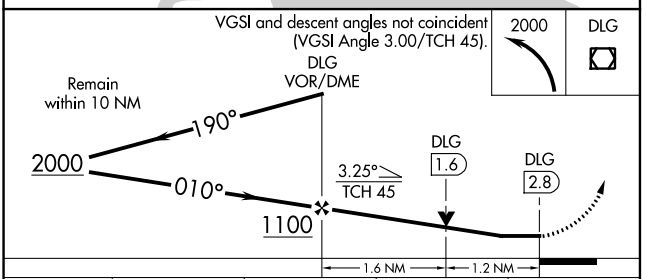

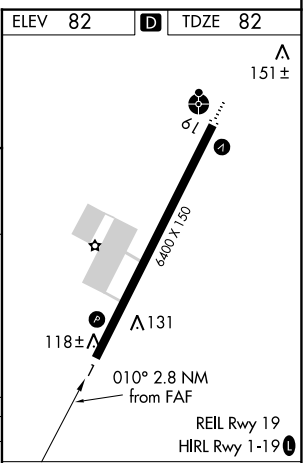

CATEGORY	A	B	C	D
S-1	500-1 418 (500-1)		500-1¼ 418 (500-1¼)	
C CIRCLING	600-1 518 (600-1)		700-1¾ 618 (700-1¾)	780-2¼ 698 (700-2¼)

FAF to MAP 2.8 NM					
Knots	60	90	120	150	180
Min:Sec	2:48	1:52	1:24	1:07	0:56

AK, 29 DEC 2022 to 23 FEB 2023

AK, 29 DEC 2022 to 23 FEB 2023

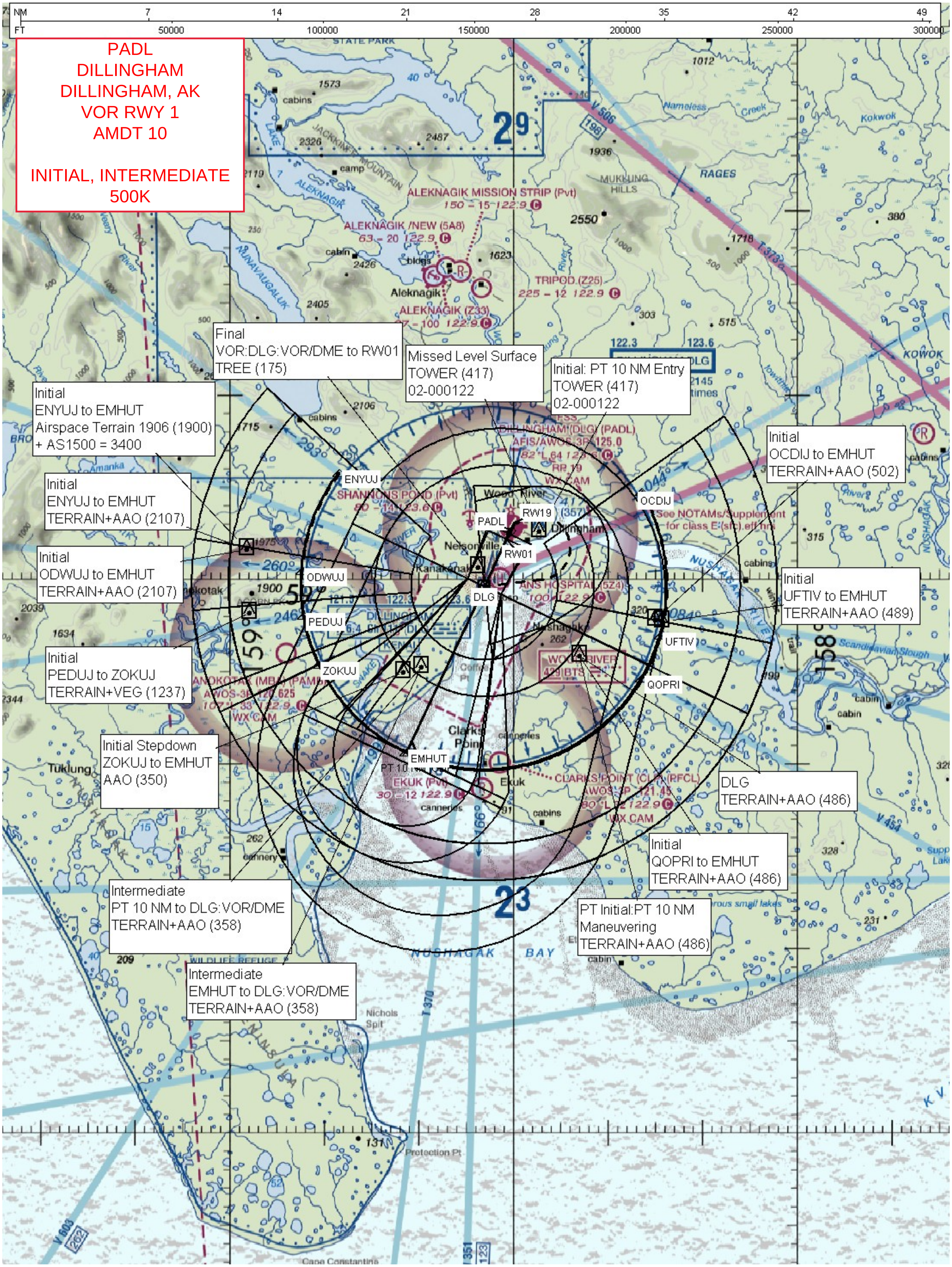
PADL
DILLINGHAM
DILLINGHAM, AK
VOR RWY 1
AMDT 10
INITIAL, INTERMEDIATE
500K
Final
VOR:DLG:VOR/DME to RW01
TREE (175)
Missed Level Surface
TOWER (417)
02-000122
Initial: PT 10 NM Entry
TOWER (417)
02-000122
Initial
ENYUJ to EMHUT
Airspace Terrain 1906 (1900) + AS1500 = 3400
Initial
ENYUJ to EMHUT
TERRAIN+AAO (2107)
Initial
ODWUJ to EMHUT
TERRAIN+AAO (2107)
Initial
PEDUJ to ZOKUJ
TERRAIN+VEG (1237)
Initial Stepdown
ZOKUJ to EMHUT
AAO (350)
Intermediate
PT 10 NM to DLG:VOR/DME
TERRAIN+AAO (358)
Intermediate
EMHUT to DLG:VOR/DME
TERRAIN+AAO (358)
Initial
OCDIJ to EMHUT
TERRAIN+AAO (502)
Initial
UFTIV to EMHUT
TERRAIN+AAO (489)
DLG
TERRAIN+AAO (486)
Initial
QOPRI to EMHUT
TERRAIN+AAO (486)
PT Initial:PT 10 NM
Maneuvering
TERRAIN+AAO (486)
ENYUJ
ODWUJ
PEDUJ
ZOKUJ
EMHUT
OCDIJ
UFTIV
QOPRI
PADL
RW19
RW01
DLG

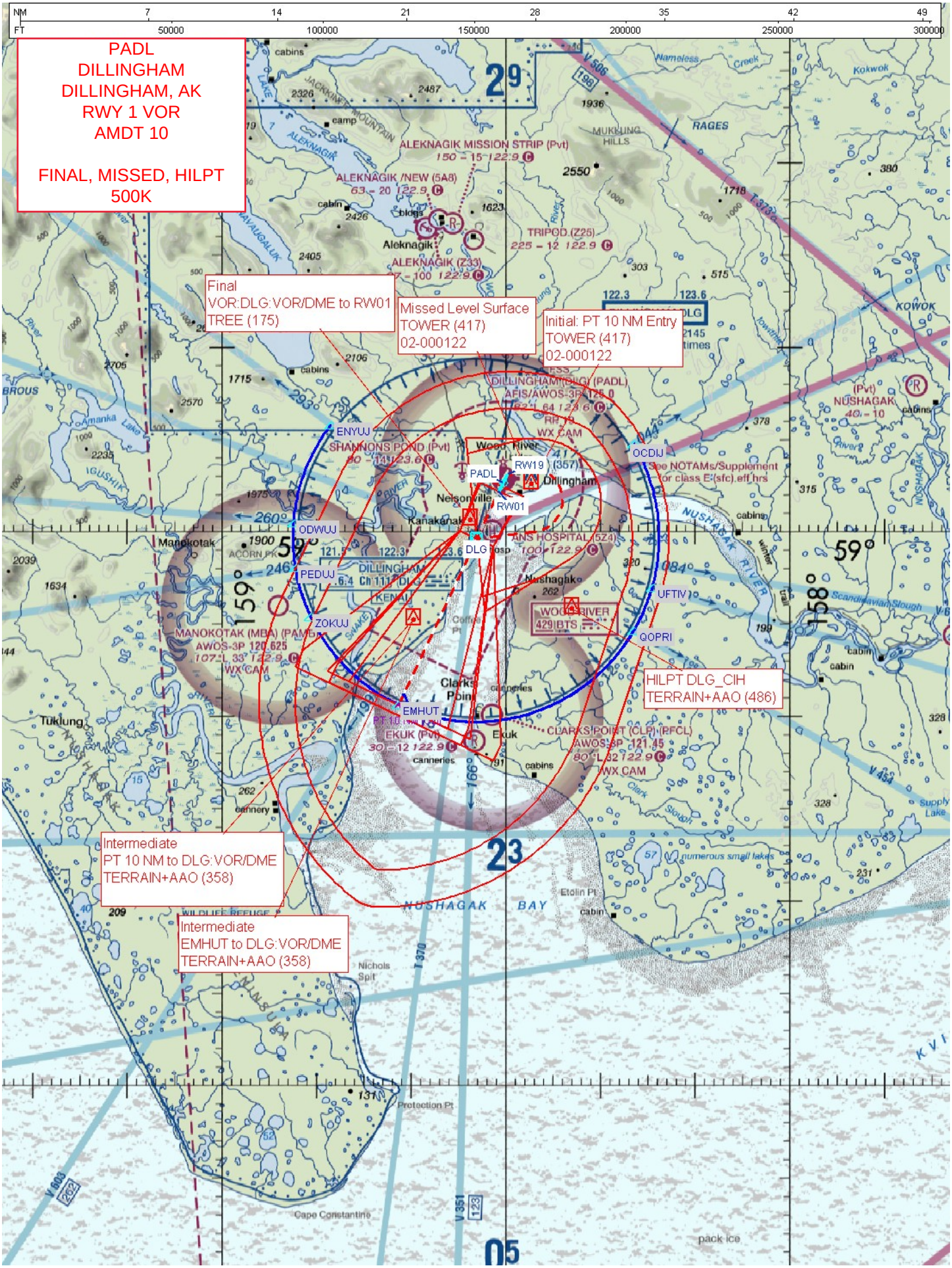
PADL
DILLINGHAM
DILLINGHAM, AK
RWY 1 VOR
AMDT 10
FINAL, MISSED, HILPT
500K
Final
VOR:DLG:VOR/DME to RW01
TREE (175)
Missed Level Surface
TOWER (417)
02-000122
Initial: PT 10 NM Entry
TOWER (417)
02-000122
HILPT DLG_CIH
TERRAIN+AAO (486)
Intermediate
PT 10 NM to DLG:VOR/DME
TERRAIN+AAO (358)
Intermediate
EMHUT to DLG:VOR/DME
TERRAIN+AAO (358)
ENYUJ
OCDIJ
ODWUJ
PEDUJ
ZOKUJ
UFTIV
QOPRI
EMHUT
PADL
RW19
RW01
DILLINGHAM (DLG) (PADL)
AFIS/AWOS-3P 125.0
ALEKNAGIK MISSION STRIP (Pvt)
ALEKNAGIK /NEW (5A8)
TRIPOD (Z25)
ALEKNAGIK (Z33)
SHANNONS POND (Pvt)
MANOKOTAK (MBA) (PAMB)
AWOS-3P 120.625
CLARKS POINT (CLP) (RFCL)
AWOS-3P 121.45
EKUK (Pvt)
PT 10
Aleknagik
Nelsonville
Kanakanak
Dillingham
Manokotak
Clarks Point
Ekuk
Tuklung
Nushagak
Wood River
NUSHAGAK BAY
NUSHAGAK RIVER
Nameless Creek
Kokwok
RAGES
KOWOK
Nichols Spit
Etolin Pt
Protection Pt
Cape Constantine
numerous small lakes
pack ice
See NOTAMs/Supplement
for class E(sfc) eff hrs

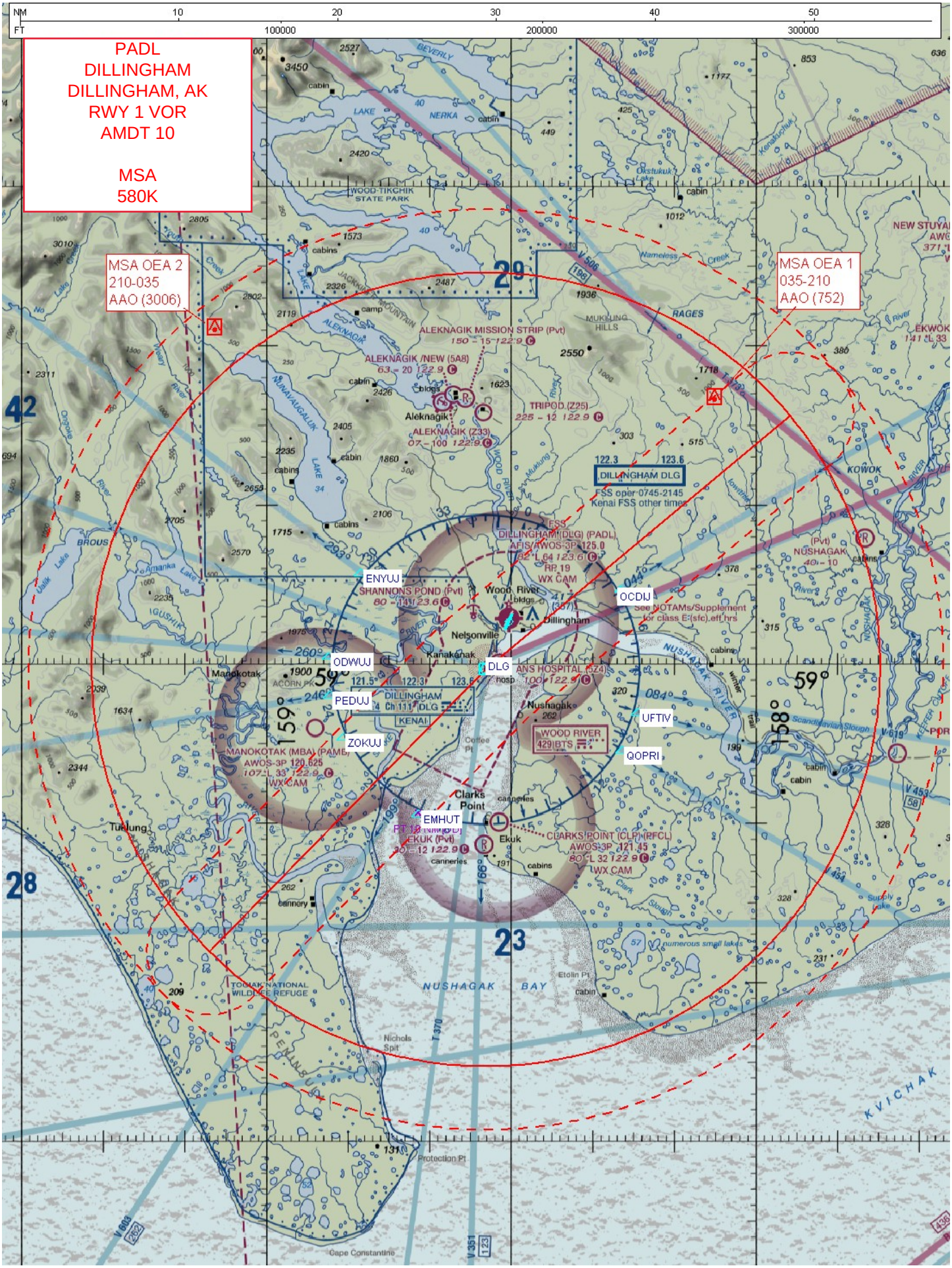
PADL
DILLINGHAM
DILLINGHAM, AK
RWY 1 VOR
AMDT 10
MSA
580K
MSA OEA 2
210-035
AAO (3006)
MSA OEA 1
035-210
AAO (752)
ENYUJ
OCDIJ
ODWUJ
DLG
PEDUJ
UFTIV
ZOKUJ
QOPRI
EMHUT
DILLINGHAM DLG
FSS oper 0745-2145
Kenai FSS other times
FSS
DILLINGHAM (DLG) (PADL)
AFIS/AWOS-3P 125.0
RP 19
WX CAM
See NOTAMs/Supplement
for class E:(sfc),eff hrs
ALEKNAGIK MISSION STRIP (Pvt)
ALEKNAGIK /NEW (5A8)
ALEKNAGIK (Z33)
TRIPOD (Z25)
SHANNONS POND (Pvt)
ANS HOSPITAL (5Z4)
WOOD RIVER
429 BTS
MANOKOTAK (MBA) (PAMB)
AWOS-3P 120.625
WX CAM
CLARKS POINT (CLP) (RFCL)
AWOS-3P 121.45
WX CAM
EKUK (Pvt)
Wood River
Dillingham
Nelsonville
Kanakanak
Manokotak
Nushagak
Clarks Point
Ekuk
Tuklung
NUSHAGAK BAY
NUSHAGAK RIVER
TOGIAK NATIONAL WILDLIFE REFUGE
KVICHAK
KOWOK
NEW STUYAHOK
WOOD-TIKCHIK STATE PARK
NUNAVAUGALUK LAKE
BEVERLY LAKE
NERKA LAKE
BROUS LAKE
IGUSHIK
Nichols Spit
Protection Pt
Cape Constantine
numerous small lakes
Scandinavian Slough
Nameless Creek
Okstukuk Lake
Kenakuchuk
Muklung Hills
Jackpine Mountain
Aleknagik
Wood River
Nushagak River
Mulchatna River
Nushagak River
Kvichak River
Ekwok
Nushagak
Coffee Pt
Etolin Pt
Clark Slough
Supply Lake
Keefer Lake
Nushagak River
Wood River
Mulchatna River
Kvichak River
Ekwok
Nushagak
Kowok
Nushagak Bay
Nunavaugaluk Lake
Aleknagik
Wood River
Dillingham
Nelsonville
Kanakanak
Manokotak
Nushagak
Clarks Point
Ekuk
Tuklung
Nushagak River
Nushagak Bay
Kvichak
Nunavaugaluk Lake
Aleknagik
Wood River
Dillingham
Nelsonville
Kanakanak
Manokotak
Nushagak
Clarks Point
Ekuk
Tuklung
Nushagak River
Nushagak Bay
Kvichak
Nunavaugaluk Lake
Aleknagik
Wood River
Dillingham
Nelsonville
Kanakanak
Manokotak
Nushagak
Clarks Point
Ekuk
Tuklung
Nushagak River
Nushagak Bay
Kvichak
Nunavaugaluk Lake
Aleknagik
Wood River
Dillingham
Nelsonville
Kanakanak
Manokotak
Nushagak
Clarks Point
Ekuk
Tuklung
Nushagak River
Nushagak Bay
Kvichak
Nunavaugaluk Lake
Aleknagik
Wood River
Dillingham
Nelsonville
Kanakanak
Manokotak
Nushagak
Clarks Point
Ekuk
Tuklung
Nushagak River
Nushagak Bay
Kvichak
Nunavaugaluk Lake
Aleknagik
Wood River
Dillingham
Nelsonville
Kanakanak
Manokotak
Nushagak
Clarks Point
Ekuk
Tuklung
Nushagak River
Nushagak Bay
Kvichak
Nunavaugaluk Lake
Aleknagik
Wood River
Dillingham
Nelsonville
Kanakanak
Manokotak
Nushagak
Clarks Point
Ekuk
Tuklung
Nushagak River
Nushagak Bay
Kvichak

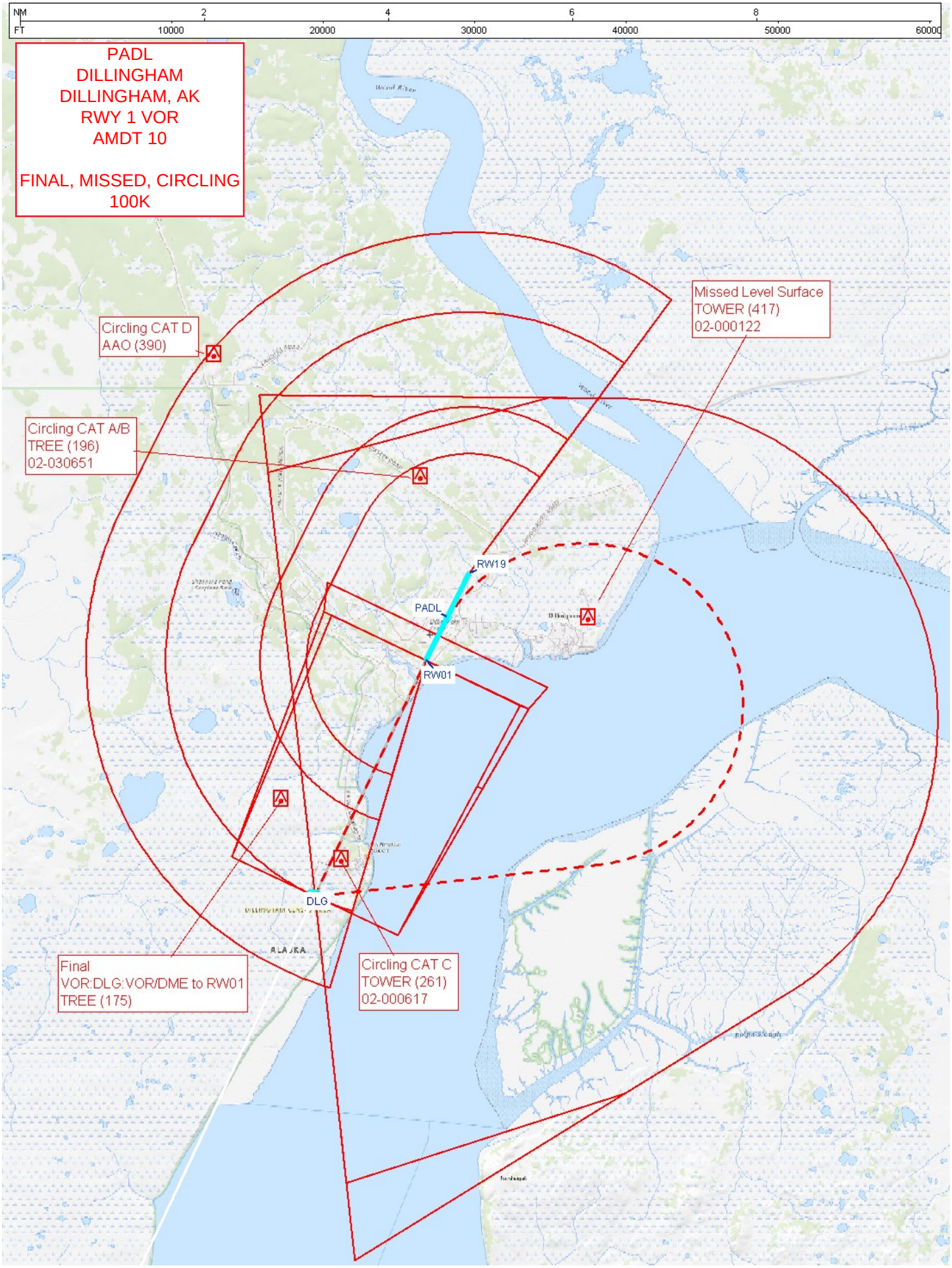
NM
FT
2
4
6
8
10000
20000
30000
40000
50000
60000
PADL
DILLINGHAM
DILLINGHAM, AK
RWY 1 VOR
AMDT 10
FINAL, MISSED, CIRCLING
100K
Missed Level Surface
TOWER (417)
02-000122
Circling CAT D
AAO (390)
Circling CAT A/B
TREE (196)
02-030651
RW19
PADL
RW01
DLG
ALASKA
Final
VOR:DLG:VOR/DME to RW01
TREE (175)
Circling CAT C
TOWER (261)
02-000617