Flight Procedures Cover Page	Task Action: FLIGHT CHECK	Task Type: IAP	Estimated Chart Date: 08/11/2022	APWS Task ID: 1A32CDF902F74A8D843DF5457AE0025C	APWS Project ID: A29A77BDED844986AA3E421F8AF6F58D
Procedure: RNAV (GPS) RWY 18 AMDT 0A		Enroute: NO	Specialist: Rogers, James		Agreement Number:
Airport ID: C47			Airport City: PORTAGE		State: WI
Facility ID:	Facility Type:	Flight Inspection Remark Type: New FC Slot			

Procedure Comments:
CLEARS T-NOTAM: !FDC 1/6127. EVEN THOUGH THE CRC REMAINDER CHANGED DUE TO NEW RUNWAY 18 THRESHOLD LAT/LONGS, THE CHANGES FALL INTO THE 3/10/50 (5.69 FEET LONGITUDINALLY) IAW 8260.19, PARA 8-3-4 E2(A).

"PROCESSED IAW TECHNICAL SUPPORT GROUP (AJF-17) MEMO DATED 07/07/2021, SUBJECT: GUIDANCE FOR PROCEDURAL CHANGES REQUIRING FLIGHT INSPECTION/VALIDATION"

POC: MARK ADAMS, AJV-A412 LEAD, 405.954.9946.

2/8974

QUALITY 41 CHECKED

OLD

RNAV (GPS) RWY 18
PORTAGE MUNI (C47)

WAAS CH 78040 W18A	APP CRS 181°	Rwy ldg 3672	TDZE 819	Apt Elev 824

NA

Rwy 18 helicopter visibility reduction below 1 SM NA.
DME/DME RNP-0.3 NA. Procedure NA at night.
Use Baraboo altimeter setting.

MISSED APPROACH: Climbing left turn to 2600 direct HOPES and hold.

DLL AWOS-3	MADISON APP CON ★	UNICOM
118.325	135.45 343.7	122.7 (CTAF)

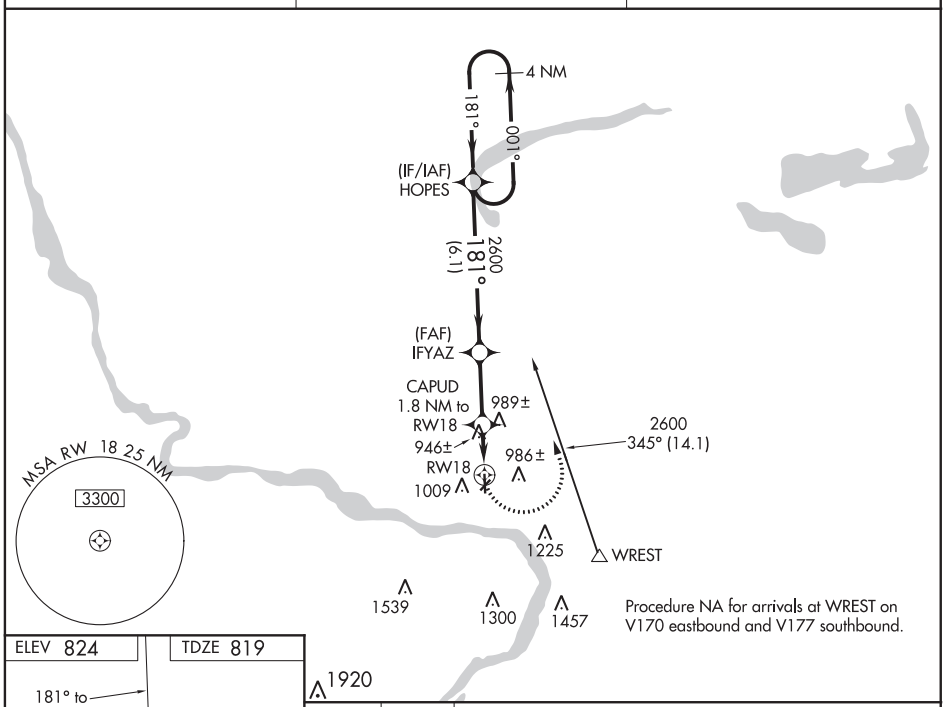

ELEV 824 TDZE 819

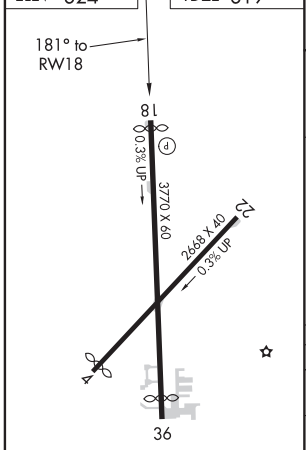

REIL Rwy 17
MIRL Rwy 17-35

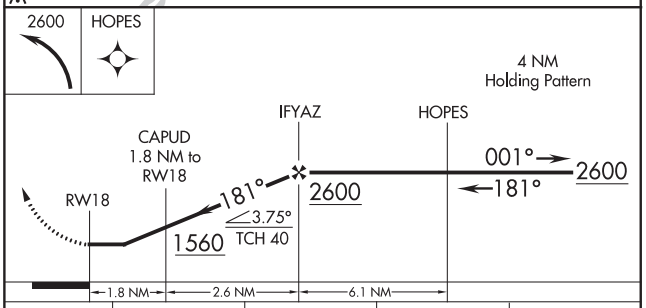

CATEGORY	A	B	C	D
LP MDA	1260-1 441 (500-1)		1260-1 3/8 441 (500-1 3/8)	NA
LNAV MDA	1300-1 481 (500-1)		1300-1 3/8 481 (500-1 3/8)	NA
C CIRCLING	1420-1 596 (600-1)		1640-2 1/2 816 (900-2 1/2)	NA

EC-3, 21 APR 2022 to 19 MAY 2022

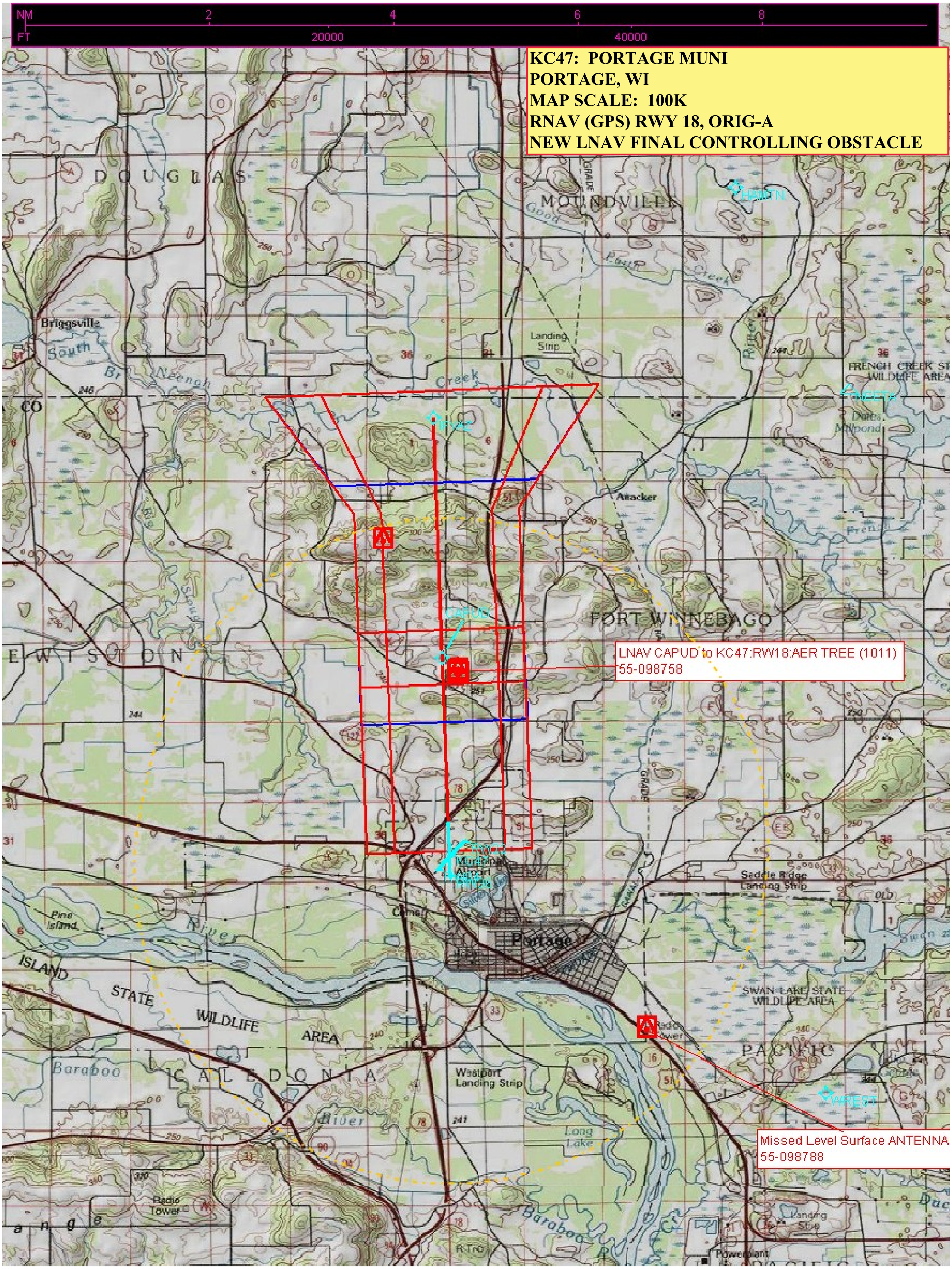

NM
2
4
6
8
FT
20000
40000
KC47: PORTAGE MUNI
PORTAGE, WI
MAP SCALE: 100K
RNAV (GPS) RWY 18, ORIG-A
NEW LNAV FINAL CONTROLLING OBSTACLE
DOUGLAS
MOUNDVILLE
Briggsville
Landing Strip
FRENCH CREEK STATE WILDLIFE AREA
CAPUD
FORT WINNEBAGO
LNAV CAPUD to KC47:RW18:AER TREE (1011)
55-098758
Saddle Ridge Landing Strip
Portage
ISLAND
STATE
WILDLIFE
AREA
SWAN LAKE STATE WILDLIFE AREA
PACIFIC
CALEDONIA
Westport Landing Strip
Long Lake
Missed Level Surface ANTENNA
55-098788
Radio Tower
Powerplant