



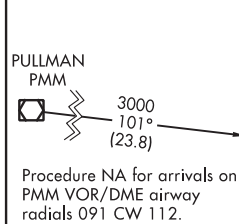
Flight Procedures Cover Page	Task Action: P-NOTAM	Task Type: IAP	Estimated Chart Date: 08/12/2021	APWS Task ID: 15EB6740460740EF98F7BB95F358CD14	APWS Project ID: 8F32691C3C454E0F952CDD7D00B9D207
Procedure: RNAV (GPS) RWY 29 AMDT 0B		Enroute: NO	Specialist: Brooks, Charles		Agreement Number:
Airport ID: 35D			Airport City: ALLEGAN		State: MI
Facility ID:	Facility Type:	Flight Inspection Remark Type:			
<div> <div> Procedure Comments: P-NOTAM CIRCLING RADII INCREASE. JASON KRETSCHMER, 405-954-4019 <div> Digitally signed by JASON KRETSCHMER Jun 07, 2021 </div> </div> <div> <div>  5/21/21 J. DuBois Digitally signed by  MARY MCDONALD May 24, 2021 </div> </div> </div>					

OLD

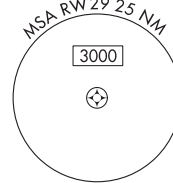
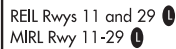
19283

RNAV (GPS) RWY 29
PADGHAM FIELD (35D)

MISSED APPROACH: Climb to 3000
direct ITIKE and right turn on track 013°
to HEDUT and on track 094° to SAMME
and hold.

UNICOM
122.8 (CTAF) **L**

TDZE	705
------	-----



PADGHAM FIELD (35D)
RNAV (GPS) RWY 29

EC-1, 16 JUL 2020 to 13 AUG 2020

