

Flight Procedures Cover Page	Task Action: FLIGHT CHECK	Task Type: DVA	Estimated Chart Date: 12/31/2020	APWS Task ID: 13BD9853F8B7426DB4C4F165A88A1B88	APWS Project ID: 791C9103EAC149A0A66E8B81B8B7D650
Procedure: DIVERSE VECTOR AREA (AREA VECTORS) AMDT 1		Enroute: NO	Specialist: Moore, Frank		Agreement Number:
Airport ID: KBOI	Airport Name: BOISE AIR TERMINAL/GOWEN FLD	Airport City: BOISE			State: ID
Facility ID:	Facility Type:	Flight Inspection Remark Type: New FC Slot			
<p>Procedure Comments: New controlling obstacle for Rwy 10L and 10R: 5239 FT. MSL AAO ON TERRAIN AT 433507.72N/1160321.68W, RWY 28R: 5499 FT. MSL AAO ON TERRAIN AT 434831.76N/1161214.32W (CLIMB GRADIENT AND CLIMB GRADIENT TERMINATION ALTITUDE).</p> <p>Contact Dave Teffeteller 202-267-5177.</p>					



OLD

L7



TAKEOFF MINIMUMS, (OBSTACLE) DEPARTURE PROCEDURES, AND DIVERSE VECTOR AREA (RADAR VECTORS)



BLACKFOOT, ID

MCCARLEY FIELD (U02)

TAKEOFF MINIMUMS AND (OBSTACLE) DEPARTURE PROCEDURES

AMDT 1A 19JUL18 (18200) (FAA)

DEPARTURE PROCEDURE:

Rwy 1, climb to 7000 direct IDA VOR/DME, before proceeding on course.

Rwy 19, climb to 7000 direct PIH VOR/DME, before proceeding on course.

TAKEOFF OBSTACLE NOTES:

Rwy 1, tree 140' from DER, 417' left of centerline, 4549' MSL.

Tree 313' from DER, 371' left of centerline, 4554' MSL.

Rwy 19, traverse way 168' from DER, 311' left of centerline, 15' AGL/4501' MSL.

Sign 3333' from DER, 643' right of centerline, 103' AGL/4586' MSL.

BOISE, ID

BOISE AIR TERMINAL /GOWEN FIELD (BOI)

TAKEOFF MINIMUMS AND (OBSTACLE) DEPARTURE PROCEDURES

AMDT 6 11FEB10 (10042) (FAA)

DEPARTURE PROCEDURE:

Use GOWEN DEPARTURE.

DIVERSE VECTOR AREA (RADAR VECTORS)

AMDT 1 23JUL15 (15204) (FAA)

Rwy 10L, heading as assigned by ATC; requires minimum climb of 400' per NM to 5600.

Rwy 10R, heading as assigned by ATC; requires minimum climb of 330' per NM to 5200.

Rwy 28L, heading as assigned by ATC; requires minimum climb of 240' per NM to 6400.

Rwy 28R, heading as assigned by ATC; requires minimum climb of 270' per NM to 6100.

BONNERS FERRY, ID

BOUNDARY COUNTY (65S)

TAKEOFF MINIMUMS AND (OBSTACLE) DEPARTURE PROCEDURES

ORIG 29JUL10 (10210) (FAA)

TAKEOFF MINIMUMS:

Rwy 2, NA-Terrain.

DEPARTURE PROCEDURE:

Rwy 20, use KARPS (RNAV) DEPARTURE.

BOZEMAN, MT

BOZEMAN YELLOWSTONE INTL (BZN)

TAKEOFF MINIMUMS AND (OBSTACLE) DEPARTURE PROCEDURES

AMDT 4B 24MAY18 (18144) (FAA)

TAKEOFF MINIMUMS:

Rwys 3, 11, 21, 29, NA - air traffic.

DEPARTURE PROCEDURE:

Rwys 12, 30, use BOZEMAN DEPARTURE.

TAKEOFF OBSTACLE NOTES:

Rwy 30, pole 641' from DER, 622' left of centerline, 35' AGL/4452' MSL.

BREMERTON, WA

BREMERTON NATIONAL (PWT)

TAKEOFF MINIMUMS AND (OBSTACLE) DEPARTURE PROCEDURES

AMDT 6 26MAR20 (20086) (FAA)

TAKEOFF MINIMUMS:

Rwy 2, 300-1½ or std. w/min. climb of 407' per NM to 700.

DEPARTURE PROCEDURE:

Rwy 2, climbing right turn to 4000 on heading 220° and OLM VORTAC R-346 to CARRO INT/OLM 19.43 DME,

thence ...

Rwy 20, climb on heading 197° to 4000 and OLM VORTAC R-346 to CARRO INT/OLM 19.43 DME, thence ...

... continue climb in hold (hold north, right turn, 166° inbound) to 4000 before proceeding on course.

TAKEOFF OBSTACLE NOTES:

Rwy 2, poles beginning 3' from DER, 258' left of centerline, up to 2' AGL/442' MSL.

NAVAID 10' from DER, 64' right of centerline, 2' AGL/442' MSL.

Sign 38' from DER, 249' left of centerline, 3' AGL/444' MSL.

Vegetation 380' from DER, 521' left of centerline, 456' MSL.

Trees beginning 959' from DER, 709' right of centerline, up to 48' AGL/497' MSL.

Trees beginning 1125' from DER, 595' left of centerline, up to 78' AGL/518' MSL.

Trees beginning 1169' from DER, 695' right of centerline, up to 72' AGL/525' MSL.

Trees, wall beginning 1214' from DER, 770' right of centerline, up to 68' AGL/537' MSL.

Trees beginning 1386' from DER, 572' left of centerline, up to 112' AGL/542' MSL.

Trees beginning 1917' from DER, 798' left of centerline, up to 111' AGL/543' MSL.

Trees beginning 1937' from DER, 765' left of centerline, up to 131' AGL/566' MSL.

CONT



TAKEOFF MINIMUMS, (OBSTACLE) DEPARTURE PROCEDURES, AND DIVERSE VECTOR AREA (RADAR VECTORS)



20142

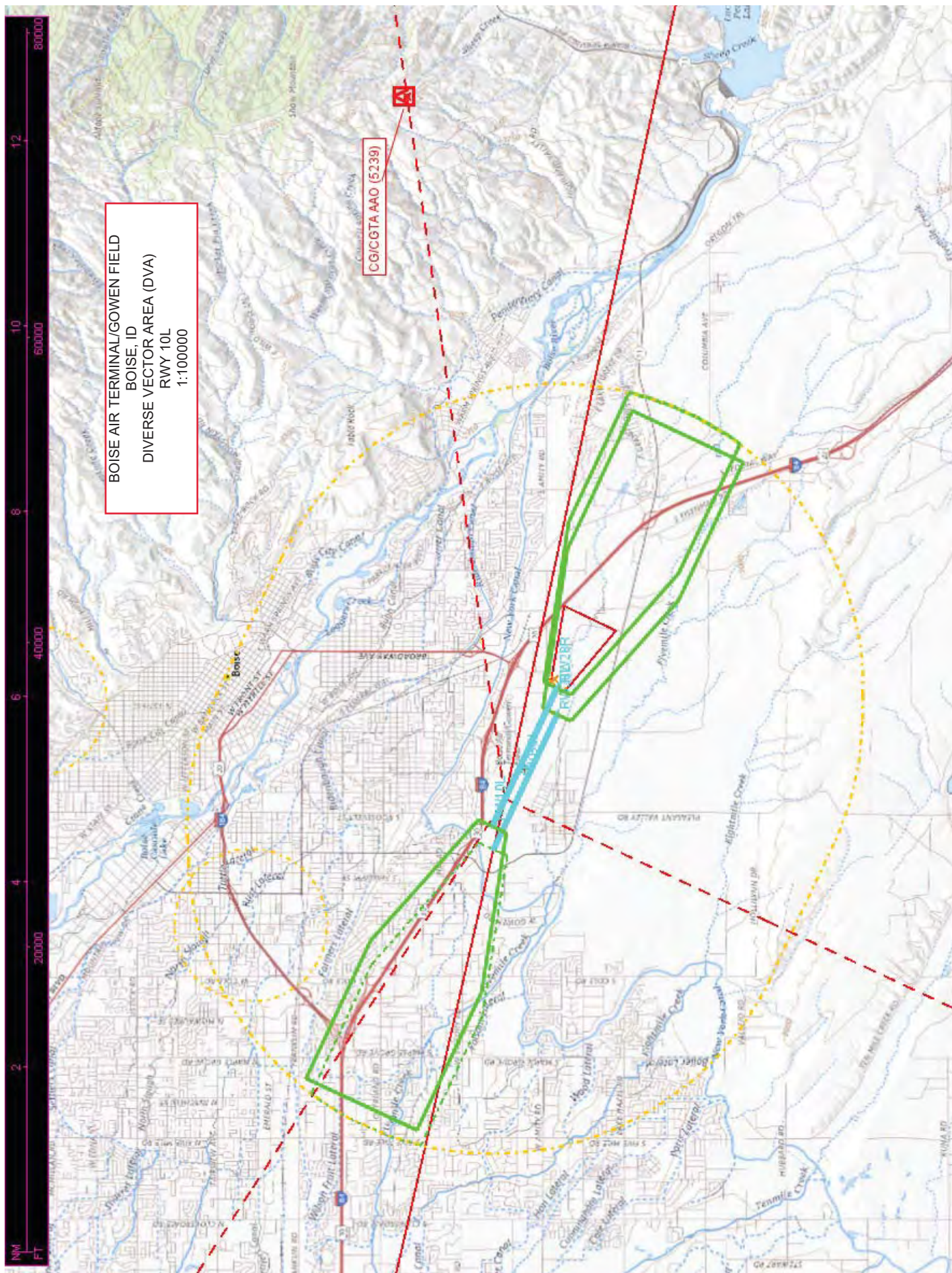
L7

NW-1

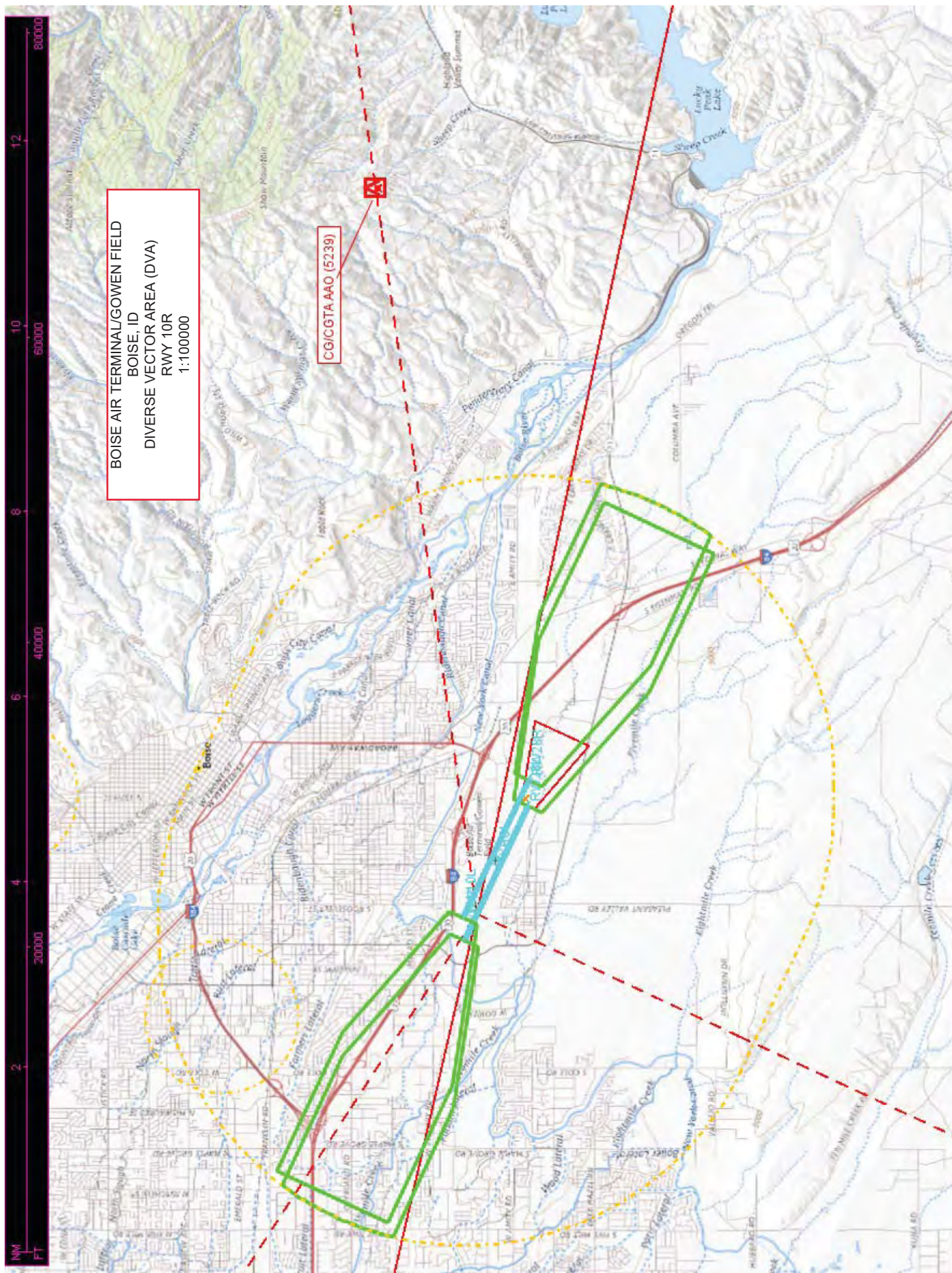
21 MAY 2020 to 18 JUN 2020

21 MAY 2020 to 18 JUN 2020

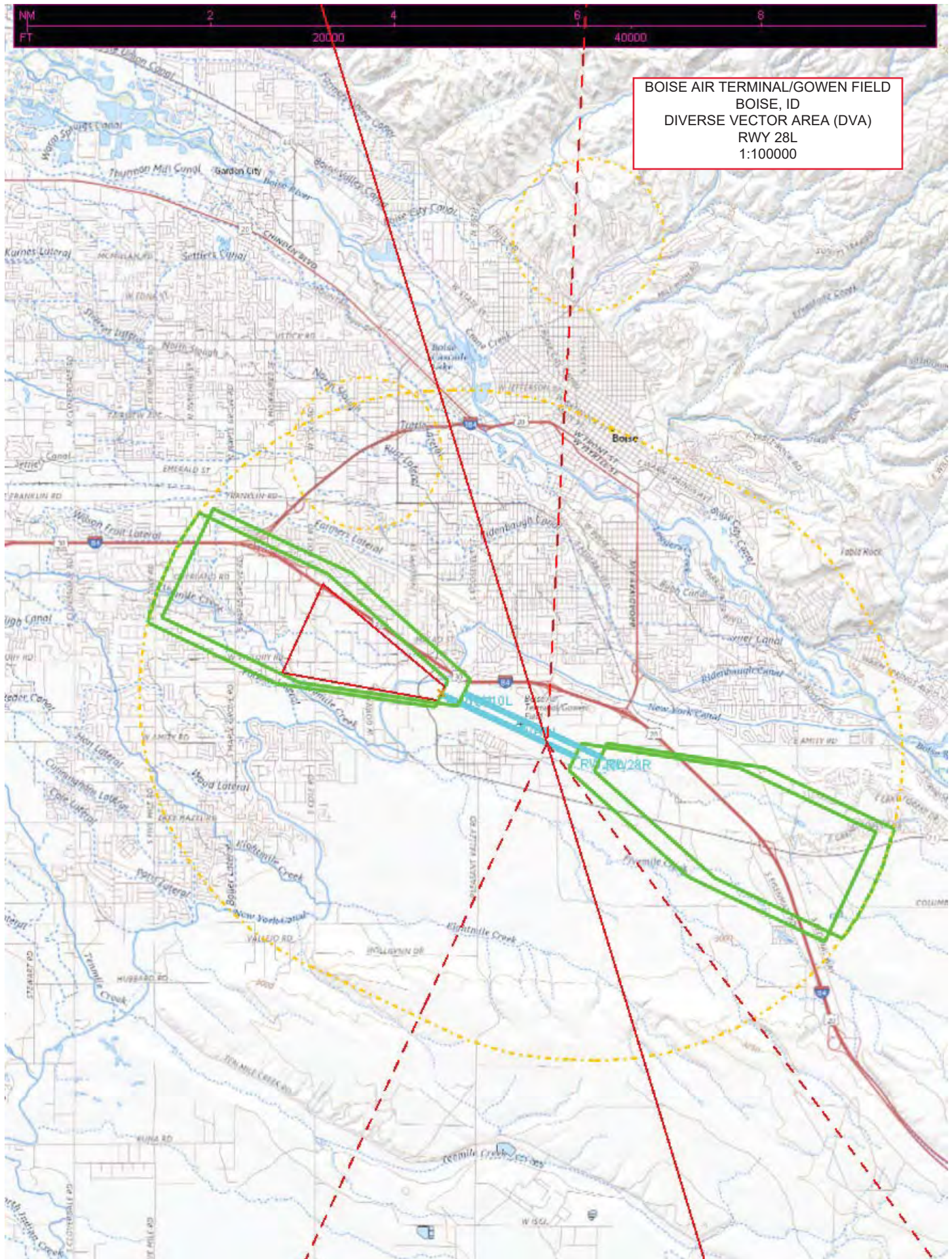




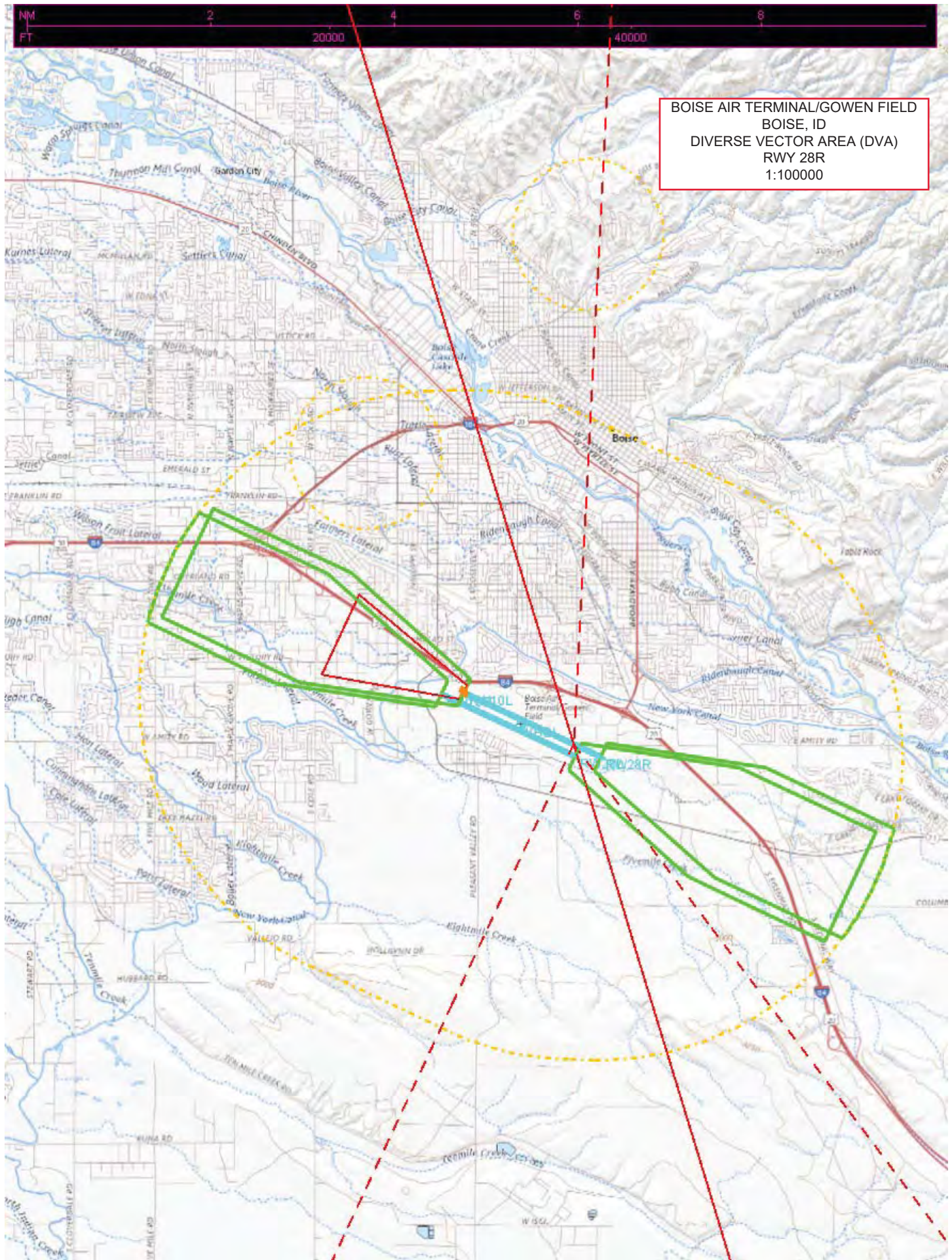












BOISE AIR TERMINAL/GOWEN FIELD
BOISE, ID
DIVERSE VECTOR AREA (DVA)
RWY 28R
1:100000

PLEASE RETAIN WITH PACKAGE

BOISE AIR TERMINAL/GOWEN FLD (KBOI) AMDT 2

Results:

RWY 10L 089 CW 270 within 20 NM of the DRP, ATC request. Requires minimum climb of 475 FT. per NM to 6000 MSL. CONTROL OBSTACLE: 5239 FT. MSL AAO ON TERRAIN AT 433507.72N/1160321.68W (CLIMB GRADIENT AND CLIMB GRADIENT TERMINATION ALTITUDE).

RWY 10R 089 CW 270 within 20 NM of the DRP, ATC request. Requires minimum climb of 460 FT. per NM to 6000 MSL. CONTROL OBSTACLE: 5239 FT. MSL AAO ON TERRAIN AT 433507.72N/1160321.68W (CLIMB GRADIENT AND CLIMB GRADIENT TERMINATION ALTITUDE).

RWY 28L, 150 CW 330 within 20 NM of the DRP, ATC request. Requires minimum climb of 240 FT per NM to 6400 MSL. CONTROL OBSTACLE: 5499 FT. MSL AAO ON TERRAIN AT 434831.76N/1161214.32W (CLIMB GRADIENT AND CLIMB GRADIENT TERMINATION ALTITUDE).

RWY 28R, 150 CW 330 within 20 NM of the DRP, ATC request. Requires minimum climb of 240 FT per NM to 6400 MSL. CONTROL OBSTACLE: 5499 FT. MSL AAO ON TERRAIN AT 434831.76N/1161214.32W (CLIMB GRADIENT AND CLIMB GRADIENT TERMINATION ALTITUDE).

RADAR Facility and MAG VAR Information: Procedure predicated on BOIA ASR-11 AT 433258.71N/1161246.42W (Primary) OR MUO ASR-11 AT 430253.64N/1155314.56W (Back-up). MAGNETIC COURSES BASED ON AIRPORT MAG VAR 15E: EPOCH YR 2005.

Contact Information: Facility Manager, Holly Delay, (208) 364-5802, Holly.Delay@faa.gov; Operations Support Manager (Procedures Specialist), Jeremy W. Yahn, (208) 364-5809, jeremy.w.yahn@faa.gov.