Flight Procedures Cover Page	Task Action: P-NOTAM	Task Type: IAP	Estimated Chart Date: 05/20/2021	APWS Task ID: 0B2E1297DE984B37A5019D13F2B0F76A	APWS Project ID: DC95D67389024F6EAF0A9ADC96FFE126
Procedure: VOR/DME OR TACAN RWY 7 AMDT 11E		Enroute: NO	Specialist: Dougherty, Steven		Agreement Number:
Airport ID: KFSM			Airport City: FORT SMITH		State: AR
Facility ID: FSM	Facility Type: VORTAC	Flight Inspection Remark Type:			

Procedure Comments:
P-NOTAM.

CIRCLING RADII INCREASE.

ACTIVE DATA USED.

CONTACT JASON KRETSCHMER, AJV-A421, 405-954-5077.

Digitally signed by
JASON KRETSCHMER
Mar 29, 2021

QUALITY 20 CHECKED

QUALITY 38 CHECKED

OLD

FORT SMITH, ARKANSAS

AL-631 (FAA)

19283

VOR/DME or TACAN RWY 7

FORT SMITH RGNL (FSM)

VORTAC FSM	APP CRS	Rwy ldg	8017
110.4	053°	TDZE	469
Chan 41		Apt Elev	469

T A ASR — Inoperative table does not apply. Circling NA northwest of Rwys 7 and 19 for Cat E. Circling Cat E NA when R-2401B active.

MALSR

MISSED APPROACH: Climb to 2100 direct FSM VORTAC and hold. (TACAN aircraft climbing left turn to 4000 direct FSM VORTAC then via R-036 to FIGGS 10 DME and hold northeast, right turn 216° inbound.)

ATIS	RAZORBACK APP CON ★	FORT SMITH TOWER ★	GND CON	CLNC DEL	UNICOM
126.3	120.9 343.75	118.3(CTAF)(L) 323.175	121.9 275.8	133.85 278.3	122.95

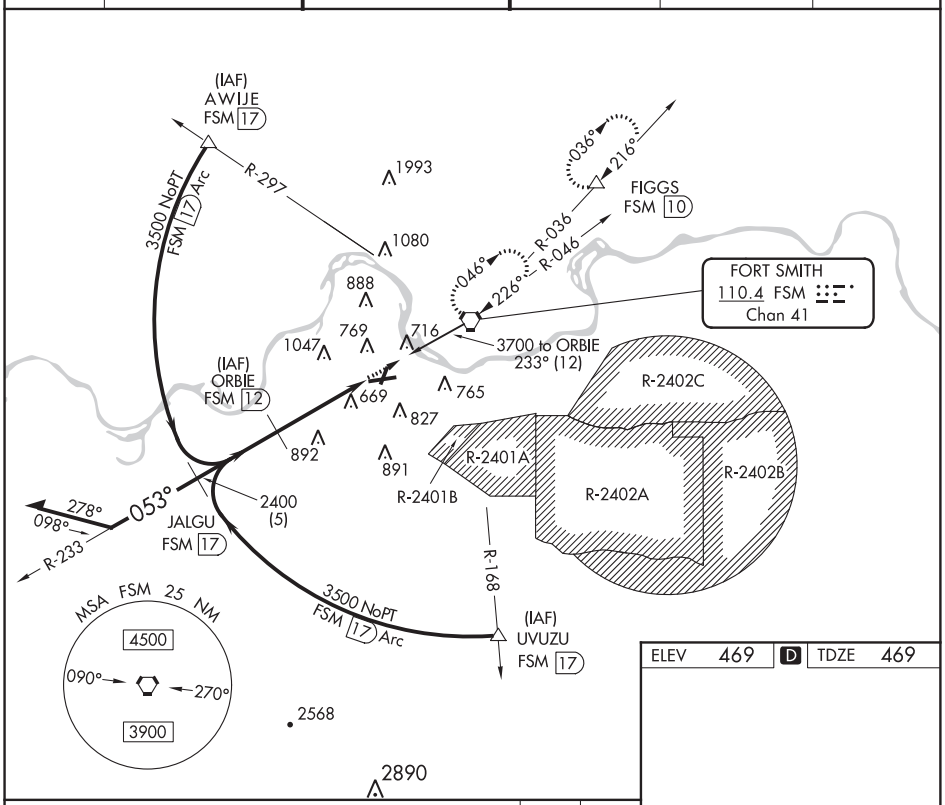

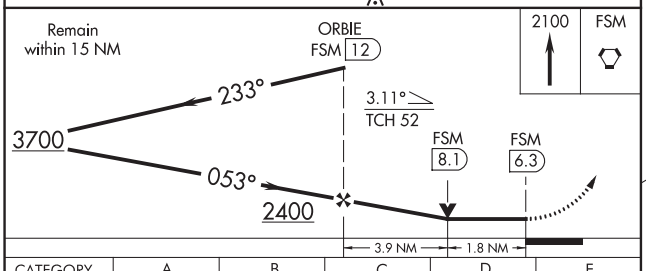

CATEGORY	A	B	C	D	E
S-7	1080-1 611 (700-1)		1080-1¾ 611 (700-1¾)	1080-2 611 (700-2)	1080-2¼ 611 (700-2¼)
CIRCLING	1140-1 671 (700-1)		1140-2 671 (700-2)	1140-2¼ 671 (700-2¼)	1200-2½ 731 (800-2½)

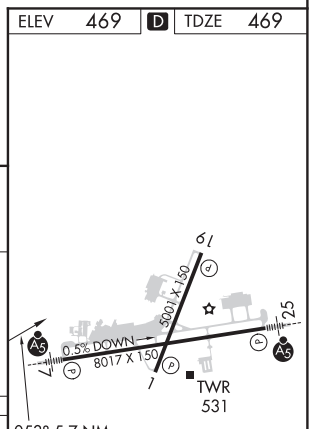

HIRL Rwy 7-25 (L)
MIRL Rwy 1-19 (L)

FORT SMITH, ARKANSAS
Amdt 11D 15AUG19

35°20′N-94°22′W

FORT SMITH RGNL (FSM)

VOR/DME or TACAN RWY 7

SC-1, 26 MAR 2020 to 23 APR 2020

SC-1, 26 MAR 2020 to 23 APR 2020
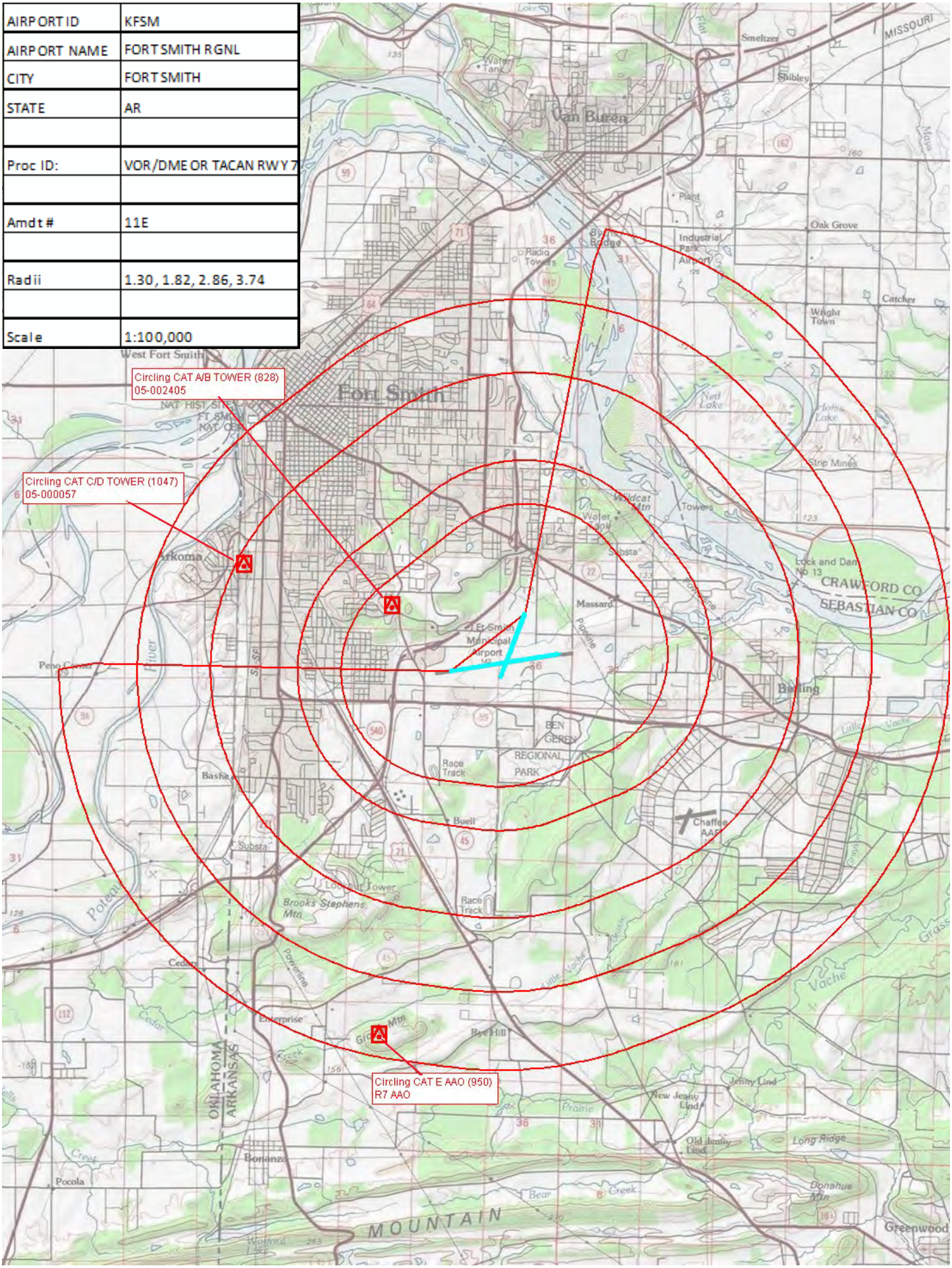
AIRPORT ID	KFSM
AIRPORT NAME	FORT SMITH RGNL
CITY	FORT SMITH
STATE	AR
Proc ID:	VOR/DME OR TACAN RWY 7
Amdt #	11E
Radii	1.30, 1.82, 2.86, 3.74
Scale	1:100,000