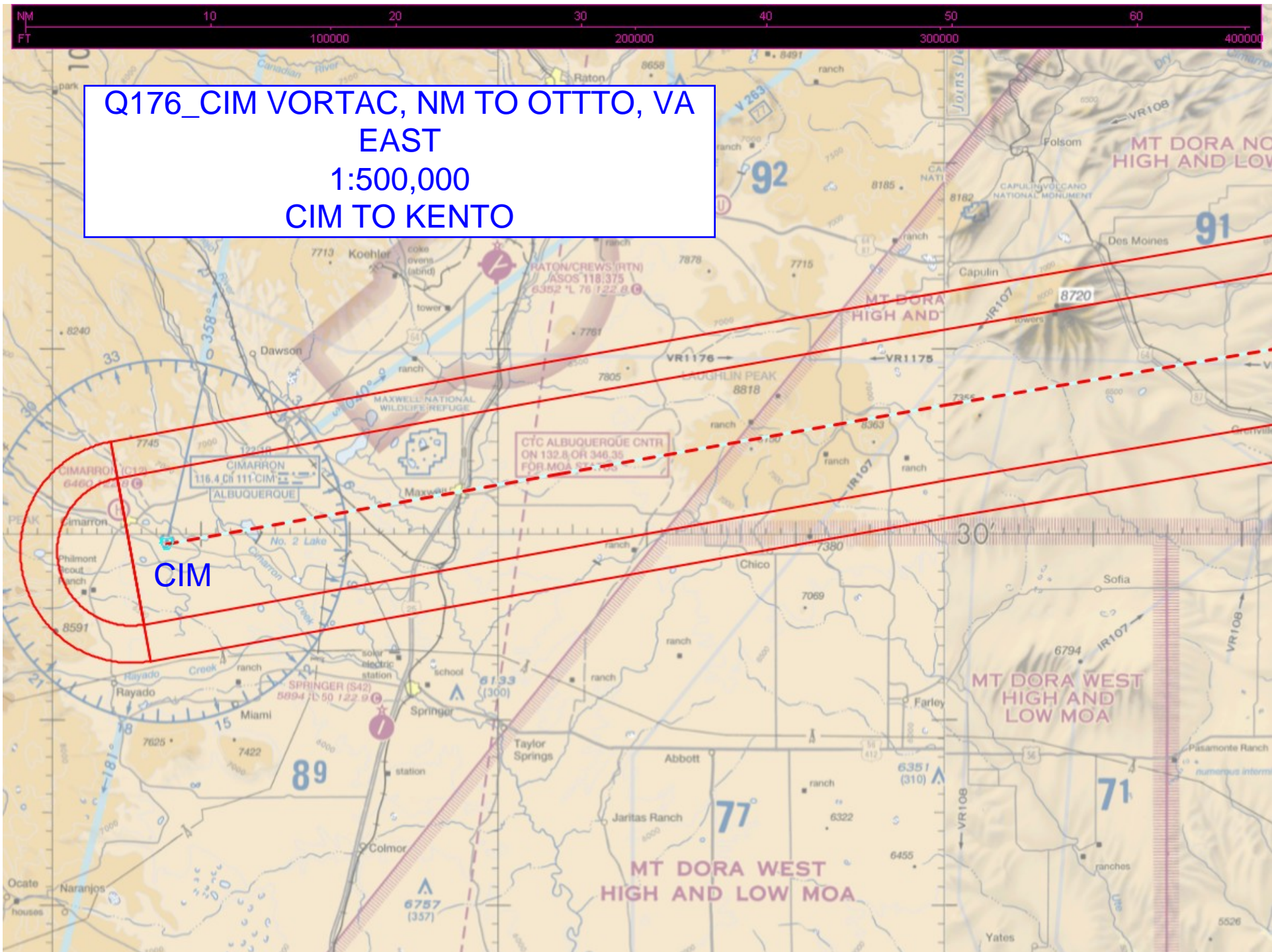


Flight Procedures Cover Page	Task Action: New	Task Type: Route	Estimated Chart Date: 06/17/2021	APWS Task ID: 08E21AB6EB3C4F52AE89CE44EAFE2CD	APWS Project ID: 97CADE08608C4EDCB5CE87B0F439E5C4
Procedure: Q 176 CIMMARON (CIM) VORTAC NM TO OTTTO VA		Enroute: YES	Specialist: Donkor, Kweku		Agreement Number:
Airport ID:			Airport City:		State:
Facility ID:	Facility Type:	Flight Inspection Remark Type:			
<p><b>Procedure Comments:</b>  AIRWAY STARTING POINT: CIMMARON (CIM) VORTAC 362929.03N/1045219.20W.</p> <p>AIRSPACE DOCKET: 20-AEA-18.</p> <p>PROCESSED IAW AIRCRAFT OPERATIONS GROUP (AJF-10) MEMO, APRIL 29, 2020, SUBJECT: FLIGHT INSPECTION REVIEW NOT REQUIRED.</p> <p>CONTACT LONNIE EVERHART/DAVID TEFFETELLER (405)-954-4576/(202)-267-5177.</p>					

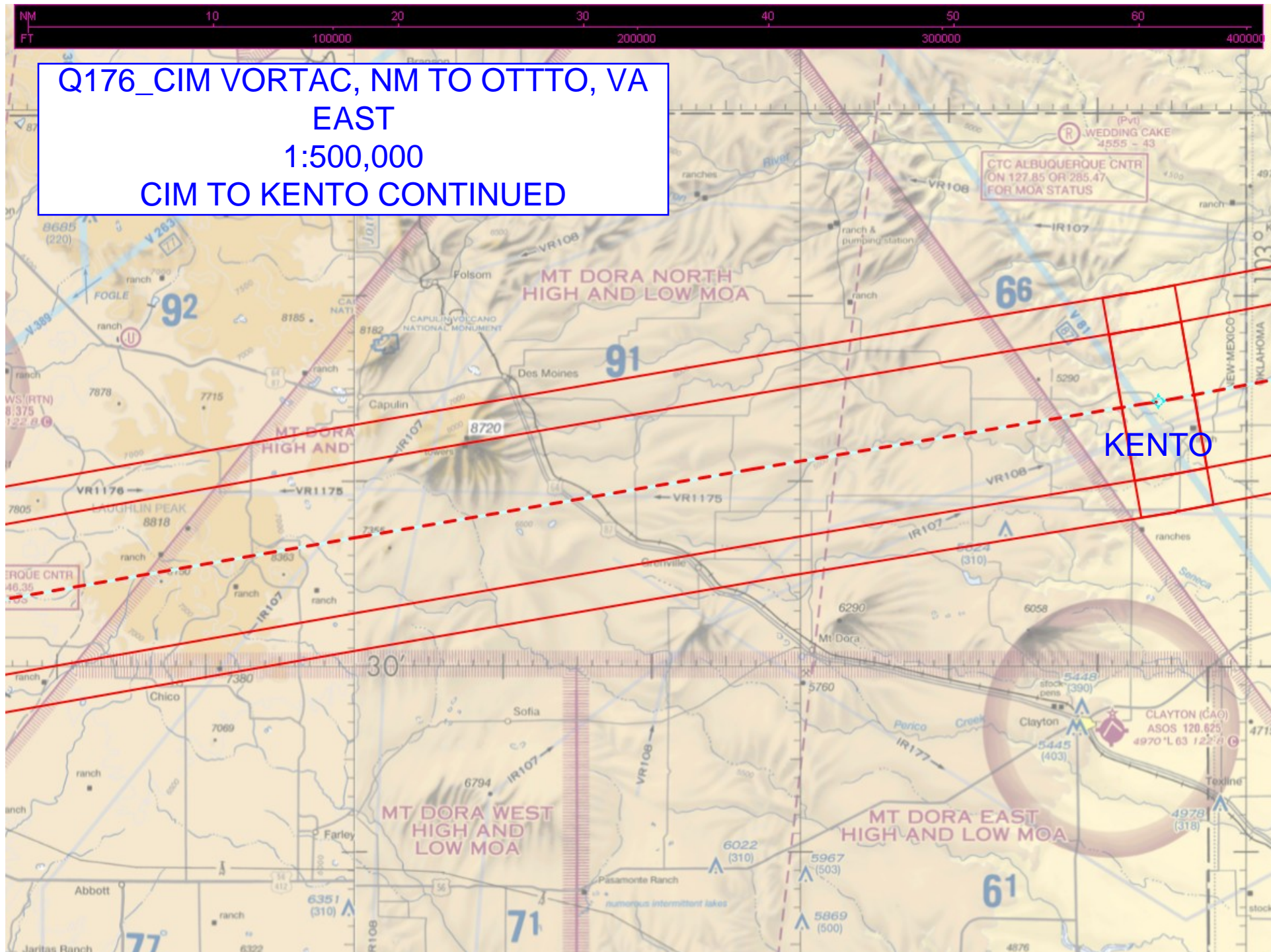




Q176\_CIM VORTAC, NM TO OTTTO, VA  
EAST  
1:500,000  
CIM TO KENTO



Q176\_CIM VORTAC, NM TO OTTTO, VA  
EAST  
1:500,000  
CIM TO KENTO CONTINUED





Q176\_CIM VORTAC, NM TO OTTTO, VA  
EAST  
1:500,000  
KENTO - LBL

KENTO

BOISE CITY (17K)  
4174 °L 42 122 9

ELKHART  
3998 (300)  
3871 (330)  
377 EHA

CLAYTON (CAO)  
ASOS 128.625  
4970 °L 63 122 8

STRATFORD (H78)  
3668 °L 30 122 9

PERKINS-PROTHRO  
CIMARRON (Pvt)  
3995 - 43

WEDDING CAKE  
4555 - 43

ROQUE CNTR  
285.47  
TUS

TEXHOMA (K49)  
3462 °L 35 122 9

Griggs

Kerrick

Felt

Kenton

Wilburton

Eva

Hopkins

Keyes

cattle pens

numerous oil wells

elevators

elevator

campgrounds

ranches

underground pipeline

Cimarron River

Coldwater Creek

Sagehen Creek

VR1176

IR 77

IR 110

55

47

4

37°

37°

103°

102°

101°

100°

99°

98°

97°

96°

95°

94°

93°

92°

91°

90°

89°

88°

87°

86°

85°

84°

83°

82°

81°

80°

79°

78°

77°

76°

75°

74°

73°

72°

71°

70°

69°

68°

67°

66°

65°

64°

63°

62°

61°

60°

59°

58°

57°

56°

55°

54°

53°

52°

51°

50°

49°

48°

47°

46°

45°

44°

43°

42°

41°

40°

39°

38°

37°

36°

35°

34°

33°

32°

31°

30°

29°

28°

27°

26°

25°

24°

23°

22°

21°

20°

19°

18°

17°

16°

15°

14°

13°

12°

11°

10°

9°

8°

7°

6°

5°

4°

3°

2°

1°

0°

FT

10

20

30

40

50

60

100000

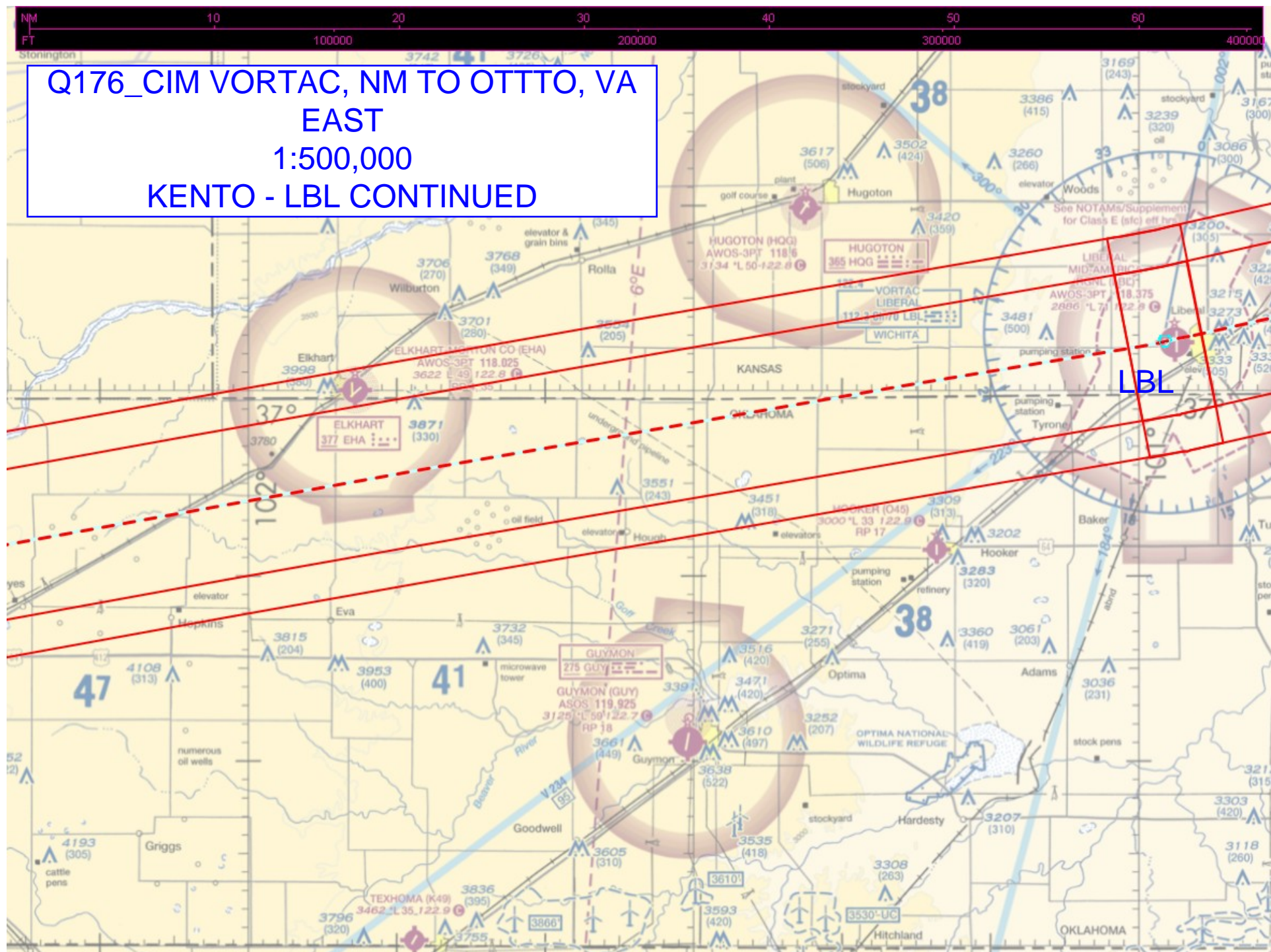
200000

300000

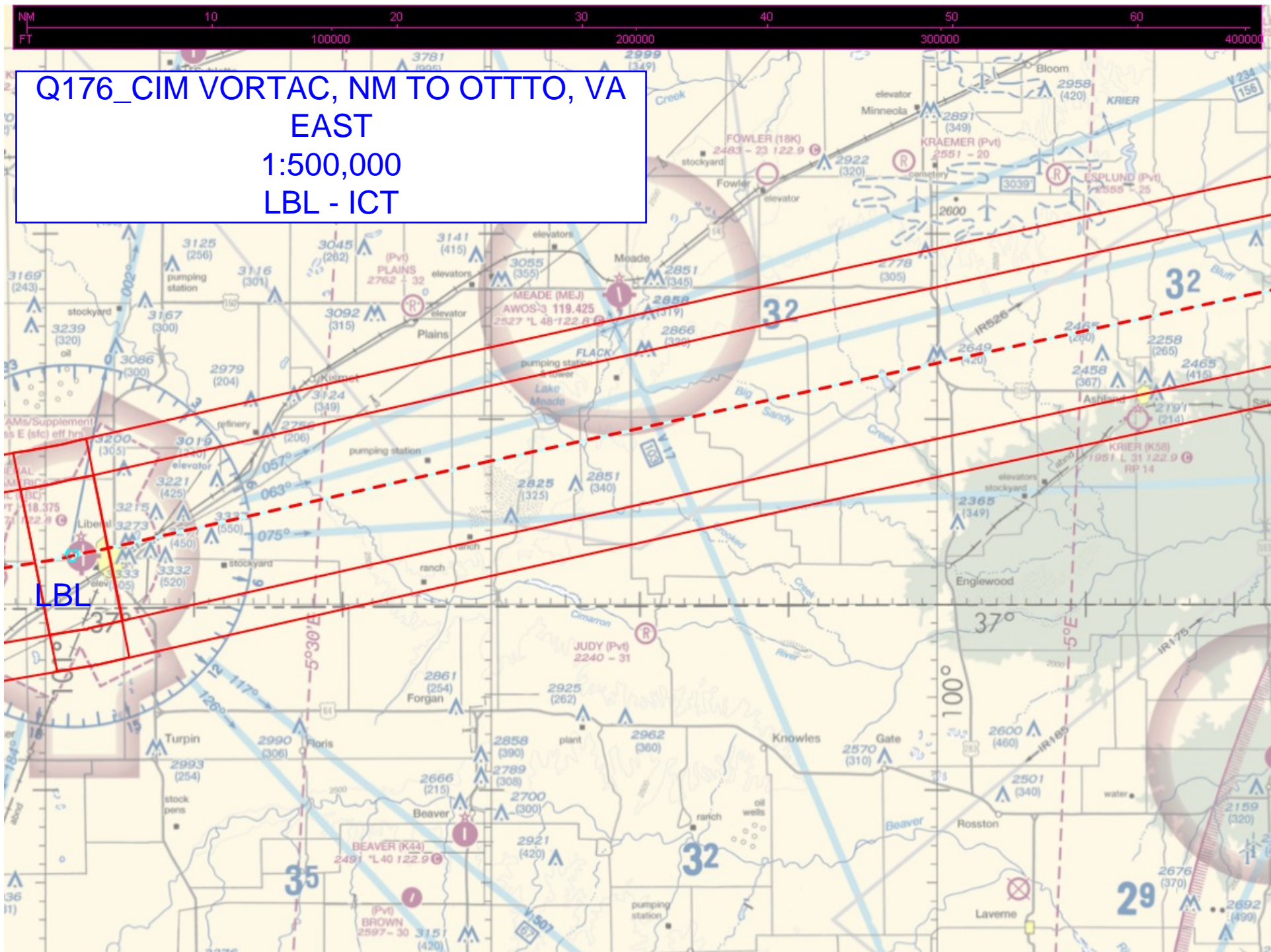
400000



Q176\_CIM VORTAC, NM TO OTTTO, VA  
EAST  
1:500,000  
KENTO - LBL CONTINUED

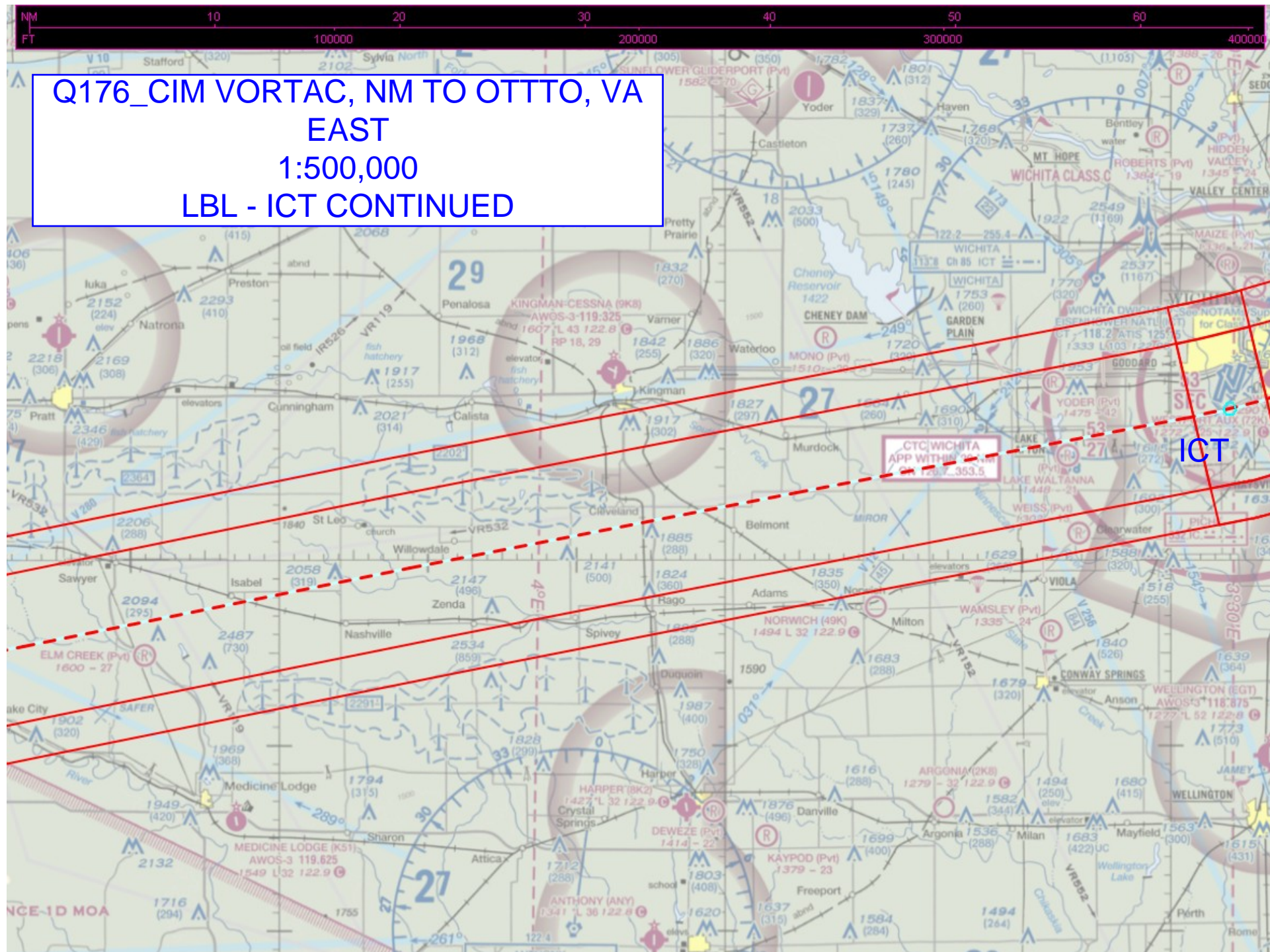








Q176\_CIM VORTAC, NM TO OTTTO, VA  
EAST  
1:500,000  
LBL - ICT CONTINUED





Q176\_CIM VORTAC, NM TO OTTTO, VA  
EAST  
1:500,000  
ICT - BUM

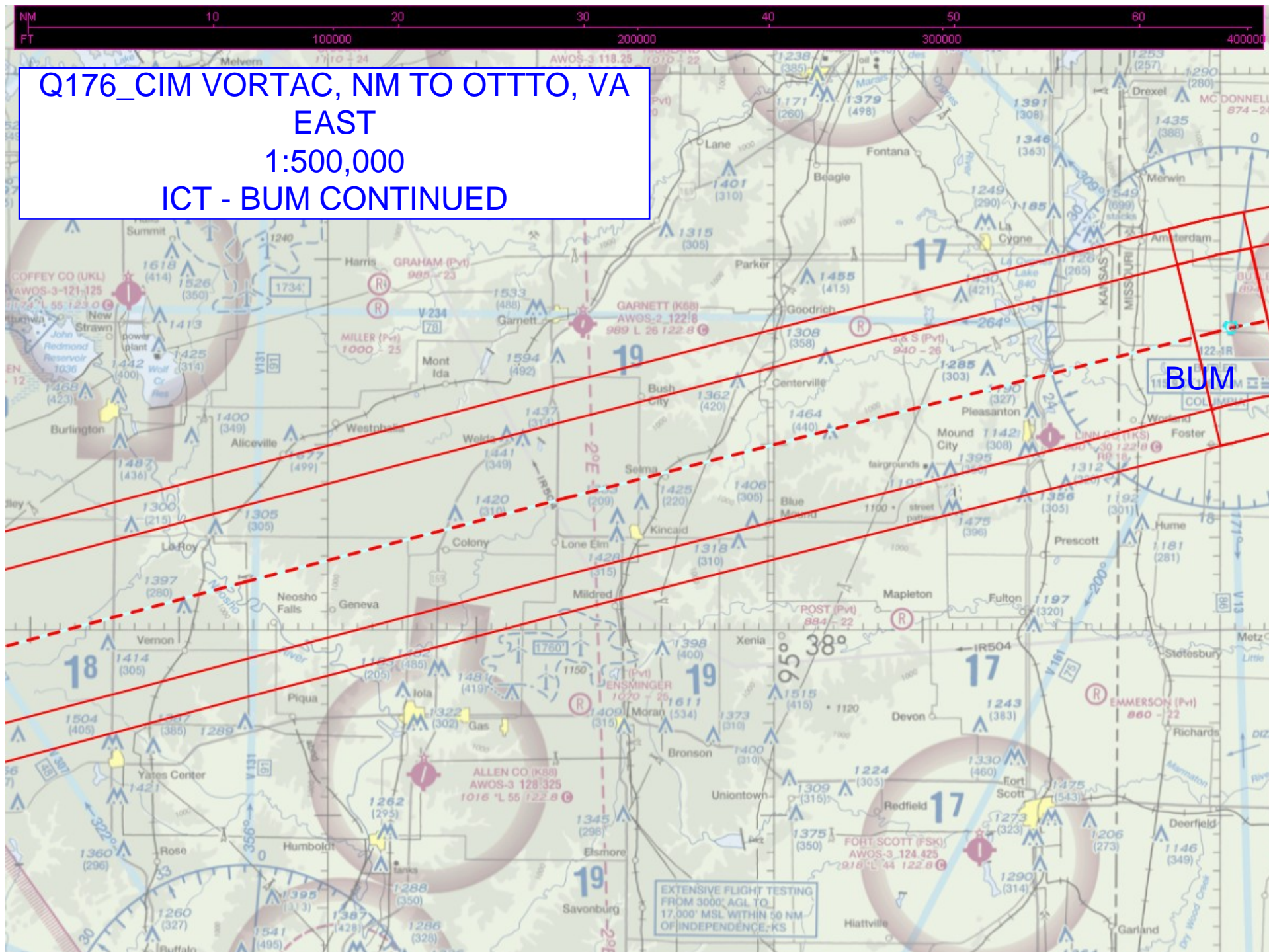
CTC WICHITA APP  
WITHIN 20 NM ON  
134.8 AT OR BELOW 4000  
134.85 290.275 ABOVE 4000

ICT

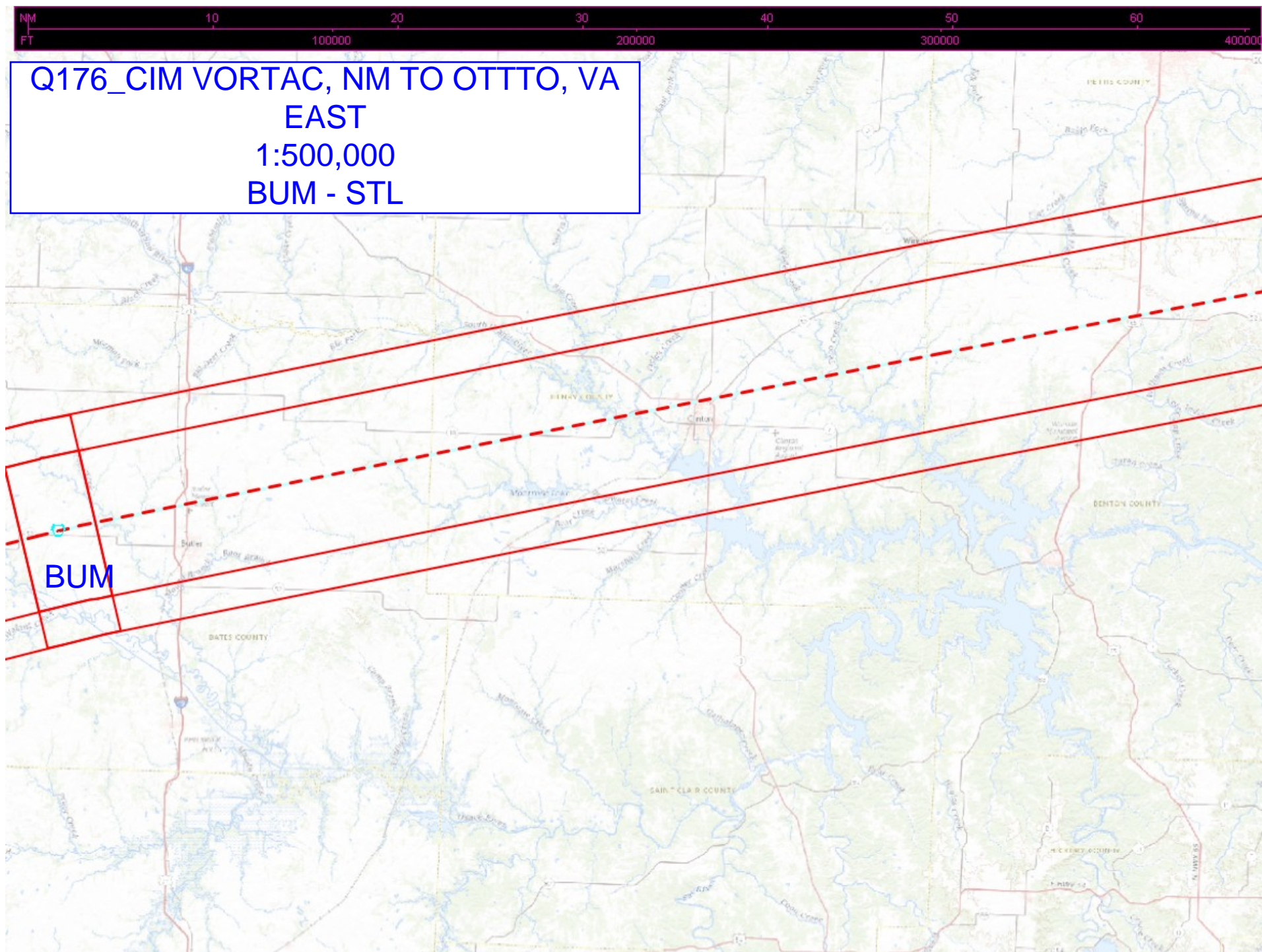
EUREKA HIGH MOA



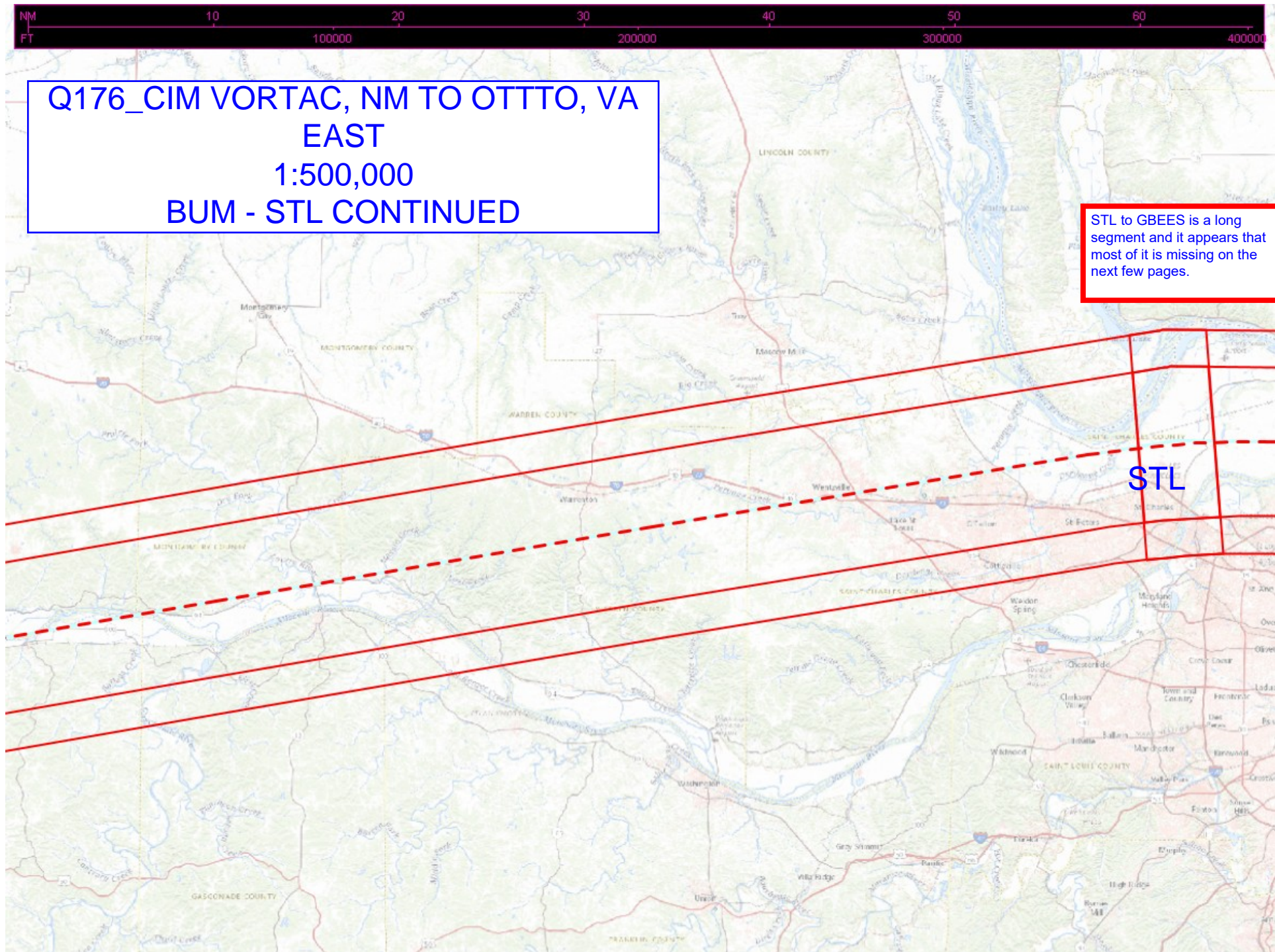
Q176\_CIM VORTAC, NM TO OTTTO, VA  
EAST  
1:500,000  
ICT - BUM CONTINUED



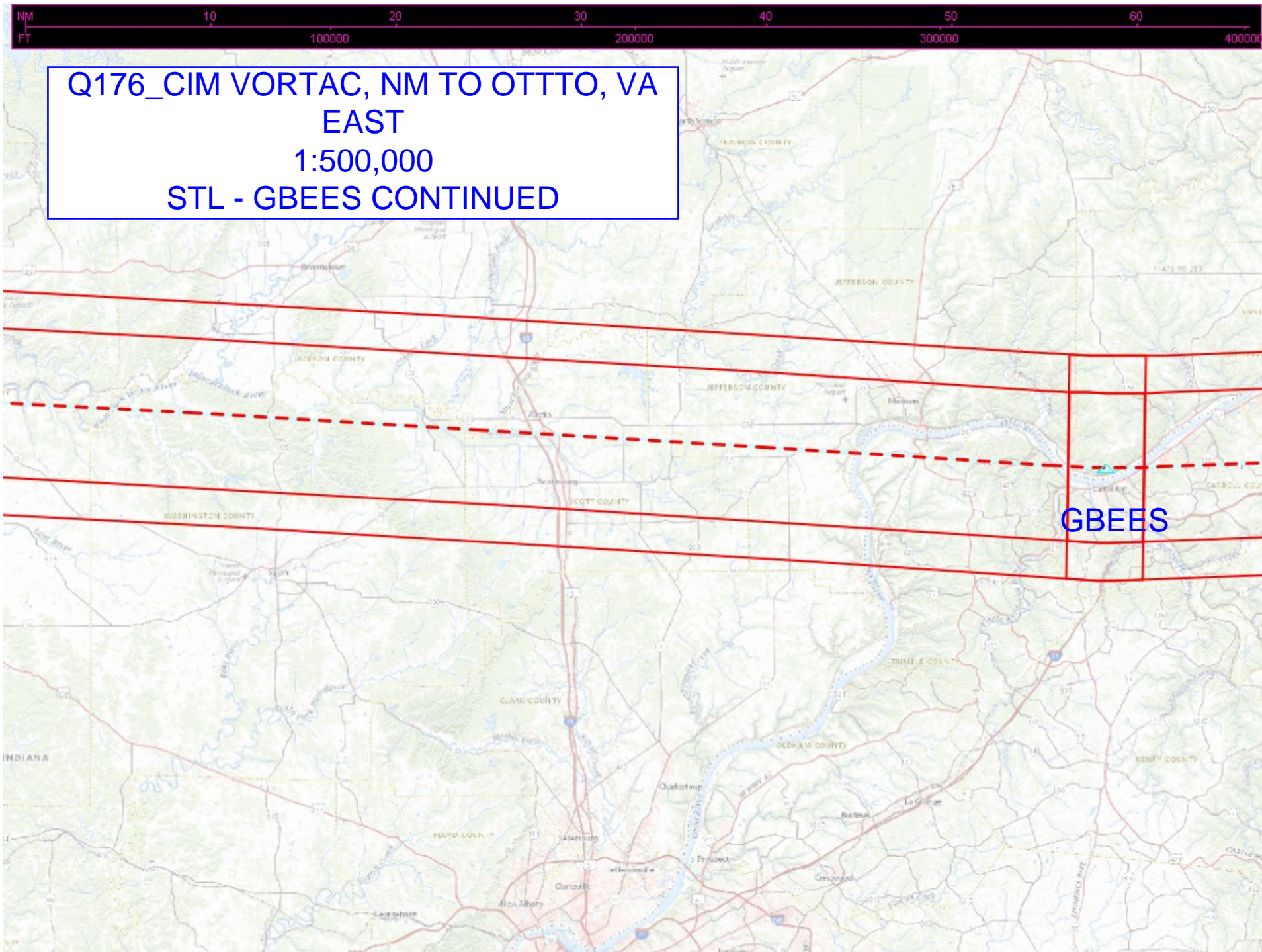














[illegible]

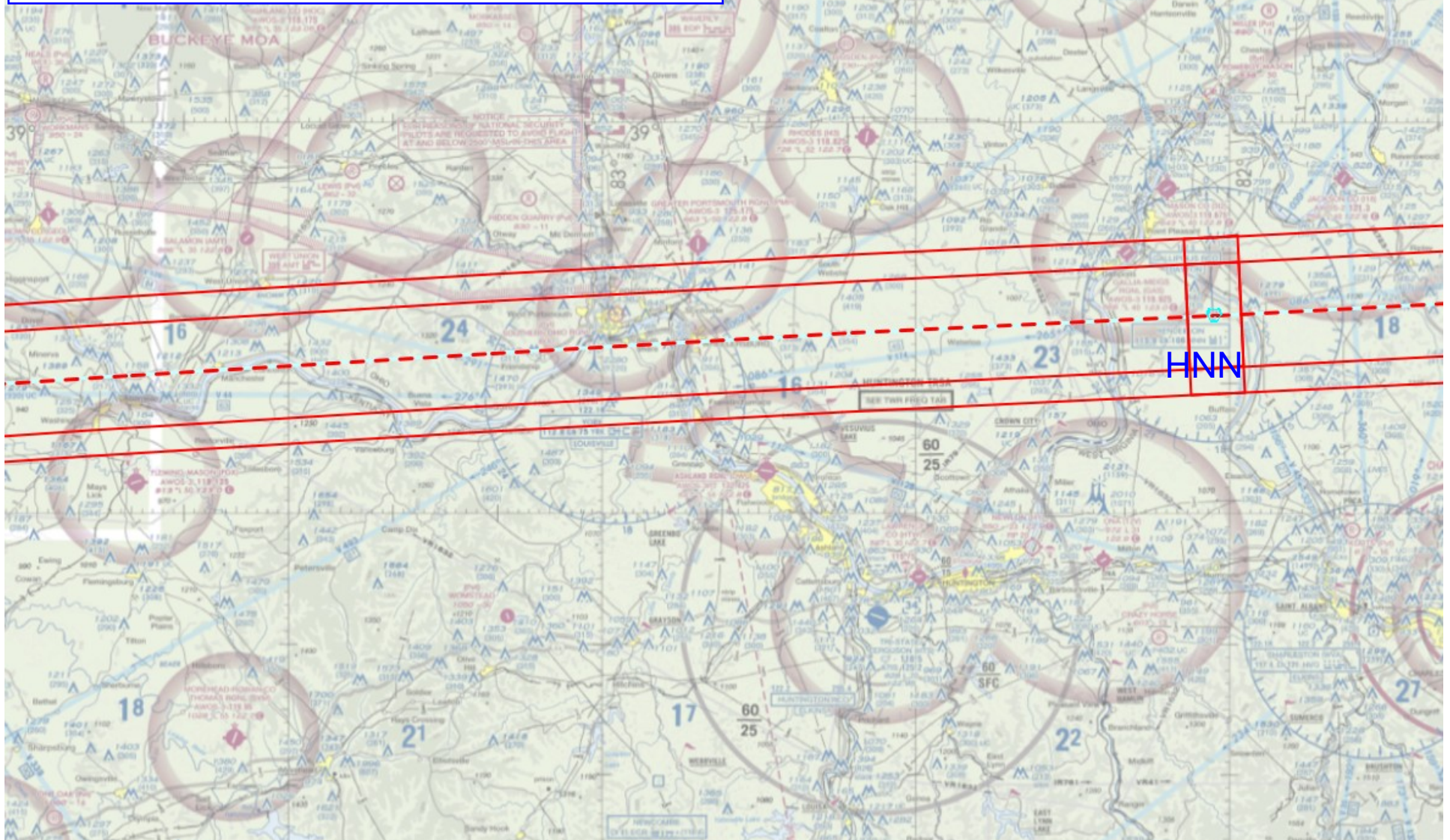


Q176\_CIM VORTAC, NM TO OTTTO, VA  
EAST  
1:500,000  
BICKS - HNN

BICKS



Q176\_CIM VORTAC, NM TO OTTTO, VA  
EAST  
1:500,000  
BICKS - HNN CONTINUED





Q176\_CIM VORTAC, NM TO OTTTO, VA  
EAST

1:500,000

# HNN - OTTO

# HNN

CTC CHARLESTON APP WITHIN  
20 NM ON 124.1 269.125

CHARLESTON CLASS C



Q176\_CIM VORTAC, NM TO OTTTO, VA  
EAST  
1:500,000  
HNN - OTTTO CONTINUED

