

Flight Procedures Cover Page	Task Action: P-NOTAM	Task Type: IAP	Estimated Chart Date: 08/12/2021	APWS Task ID: 08C0D65572D04C6B8015B86ED60643F4	APWS Project ID: AA10B98C679A4833BCF6D35E4F38A09A
Procedure: RNAV (GPS) RWY 33 ORIG-C		Enroute: NO	Specialist: Brooks, Charles		Agreement Number:
Airport ID: D00			Airport City: ADA/TWIN VALLEY		State: MN
Facility ID:	Facility Type:	Flight Inspection Remark Type:			
<div>Procedure Comments: P-NOTAM</div> <div>CIRCLING RADII INCREASE.</div> <div>CONTACT JASON KRETSCHMER, AJV-A421, 405-954-4019</div> <div><div>Digitally signed by <b>JASON KRETSCHMER</b> Jun 22, 2021</div><div><div>QUALITY 26 CHECKED</div><div>QUALITY 30 CHECKED</div><div>6/14 BBLUE</div></div></div>					

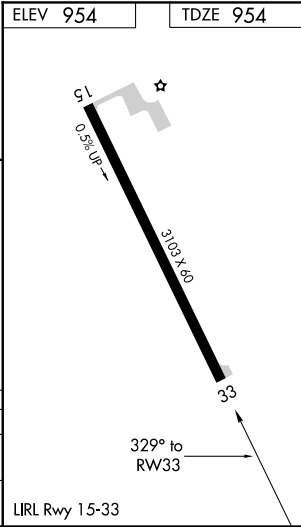
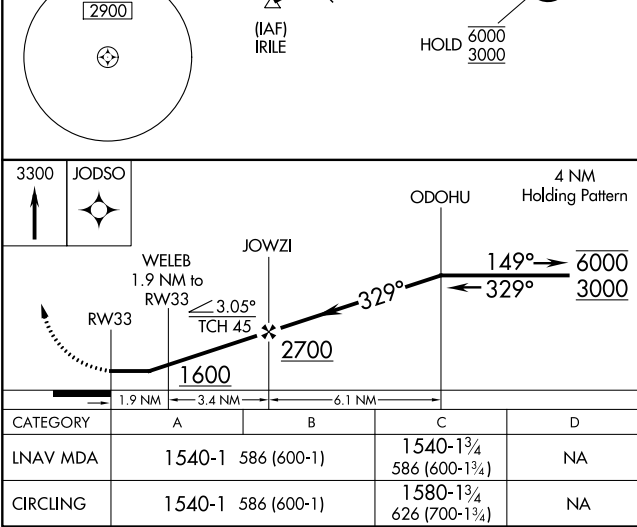
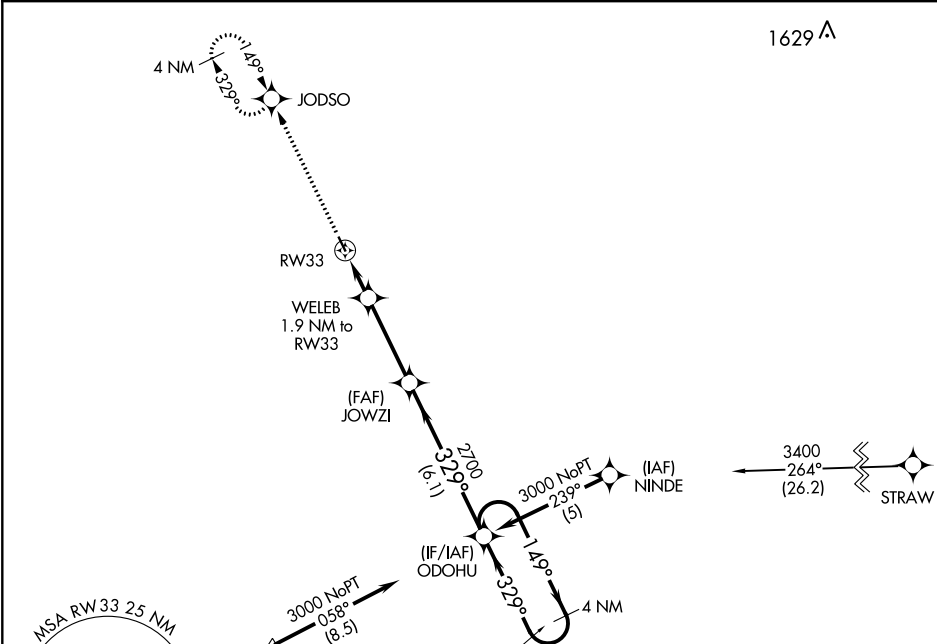
APP CRS	Rwy Idg	3103
329°	TDZE	954
	Apt Elev	954

RNAV (GPS) RWY 33

NORMAN COUNTY ADA/TWIN VALLEY (D00)

RNP APCH.	MISSED APPROACH: Climb to 3300 direct JODSO and hold, continue climb-in-hold to 3300.
Procedure NA at night. Rwy 33 helicopter visibility reduction below 1 SM NA. Use Hector Intl altimeter setting.	

FAR ASOS 124.5 379.2	FARGO APP CON 120.4 377.15	CTAF 122.9
-------------------------	-------------------------------	---------------



NC-1, 20 MAY 2021 to 17 JUN 2021

NC-1, 20 MAY 2021 to 17 JUN 2021

