Flight Procedures Cover Page	Task Action: FLIGHT CHECK	Task Type: IAP	Estimated Chart Date: 04/22/2021	APWS Task ID: 089BAA7F49B74A81880E8F1908002F99	APWS Project ID: 81B11273299B43B8B23FA9F712F0D6E7
Procedure: RNAV (GPS) RWY 1 AMDT 1		Enroute: NO	Specialist: Bradshaw, Henry		Agreement Number:
Airport ID: N07			Airport City: LINCOLN PARK		State: NJ
Facility ID:	Facility Type:	Flight Inspection Remark Type: New FC Slot			

Procedure Comments:
CANCELS NOTAM 9/4892 AND UPDATED WITH NEW SURVEY DATA

AMENDMENT COMPLETED USING PENDING DATA.

CONTACT JASON KRETSCHMER (AJV-A421) 405-954-4019. *Digitally signed by*
JASON KRETSCHMER
Feb 04, 2021

QUALITY 24 CHECKED

QUALITY 41 CHECKED

FIPC BASIC FORM

PROCEDURE:	AIRPORT NAME:	AIRPORT ID:	SPECIAL CONTROL NO:
RNAV (GPS) RWY 1 AMDT 1	LINCOLN PARK	KN07	YG-03-190-21

FAC ID: KN0701.01	CITY: LINCOLN PARK	ST: NJ	ORIG CHART DATE: 08/12/2021

DFL TYPE:	THIRD PARTY:	EST. TIME ON SITE:	REIMB. NUMBER:	PTS TASK ID:
PROC/G	☐ YES	0.5		

PREFLIGHT NOTES

REVIEWER:	DATE:
COMMENTS:	CHECK ONE: ☐ FLT CK REQ ☐ NFCR ☐ REJECT

	YES	NO
CPV COMPLETE?	X	

PROCEDURE RESULTS

INSPECTION DATE:	CREW #:	N #:	INSTRUMENT PROCEDURE STATUS:	ARINC CODING:
06/07/2021	VN422	N79	☒ SAT ☐ SAT W/CHANGES ☐ UNSAT	☐ SAT ☒ SAT/GOLD ☐ UNSAT

FLIGHT INSPECTOR SIGNATURE:	PRINTED NAME:	NOTAM INITIATED?
daniel kirby @ 07/13/2021 06:56	KIRBY, DANIEL WILLIAM	☐ YES ☒ NO

FLIGHT INSPECTOR REMARKS:

IN-FLIGHT OBSTACLE REPORT

OBSTRUCTION ID #:	COORDINATES OR LOCATION:	GNSS ALTITUDE (MSL):	BAROMETRIC ALTITUDE (MSL):	HEIGHT ABOVE GROUND LEVEL:

RNAV (GPS) RWY 1
LINCOLN PARK (N07)

APP CRS	Rwy ldg	2077
008°	TDZE	181
	Apt Elev	181

RNP APCH

NA — Rwy 1 helicopter visibility reduction below 1 SM NA. Use Teterboro altimeter setting. Procedure NA at night.

MISSED APPROACH: Climb to 3000 direct HALUP and on 292° track to SAX VORTAC and hold.

TEB ATIS	NEW YORK APP CON	GCO	UNICOM
127.05	127.6 379.9	121.725	122.8 (CTAF) L

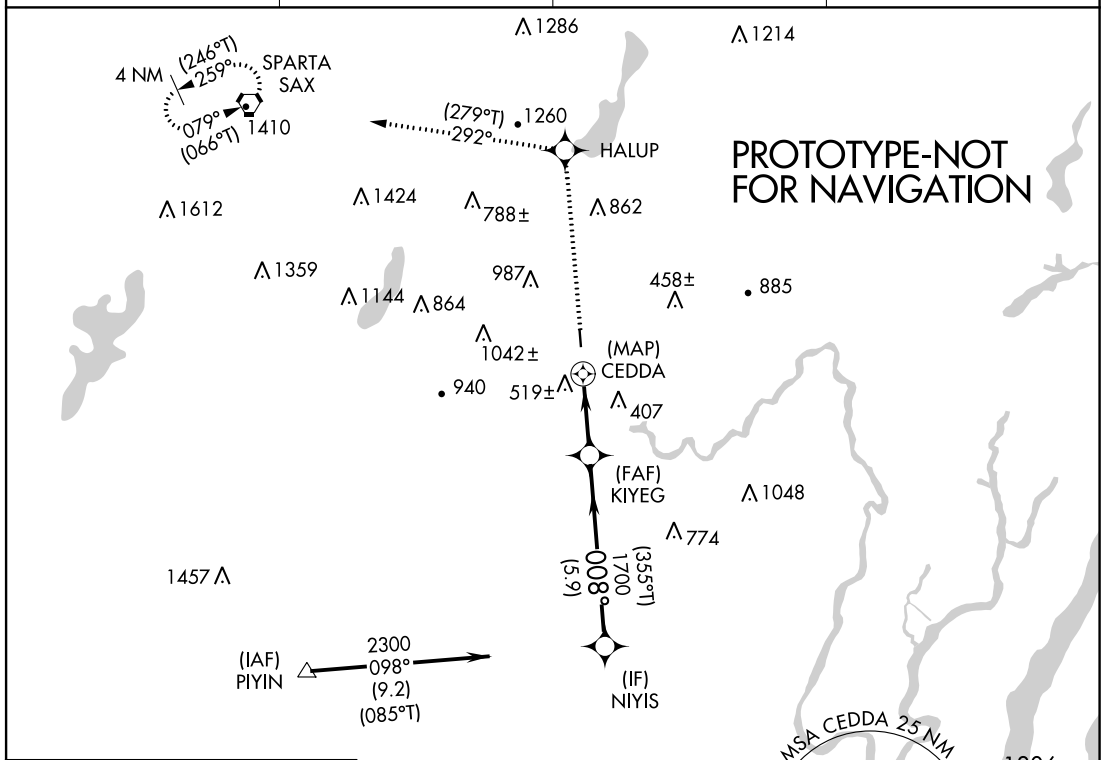

Procedure NA for arrivals at PIYIN on V3-405-419 southwest bound.

ELEV 181 TDZE 181

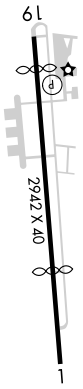

HIRL Rwy 1-19 L

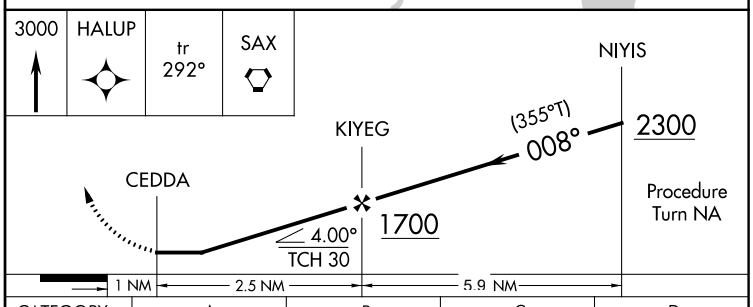

CATEGORY	A	B	C	D
LNAV MDA	860-1¼ 679 (700-1¼)	NA		
C CIRCLING	1260-1¼ 1079 (1100-1¼)	NA		

AUTOMATED AL-6637 RNAV (GPS) RWY 1

NE-2
01/21/2021
COMPILER: SQ
REVIEWER:
DBL CHKR:
EFF: FIG
UID: 22615

OLD

APP CRS	Rwy ldg	2103
008°	TDZE	182
	Apt Elev	182

RNAV (GPS) RWY 1
LINCOLN PARK (NØ7)

Use Teterboro altimeter setting. DME/DME RNP-0.3 NA.
Visibility reduction by helicopters NA.

MISSED APPROACH: Climb to 3000 direct HALUP and via 292° track to SAX VORTAC and hold.

NEW YORK APP CON	GCO	UNICOM
127.6 379.9	121.725	122.8 (CTAF) L

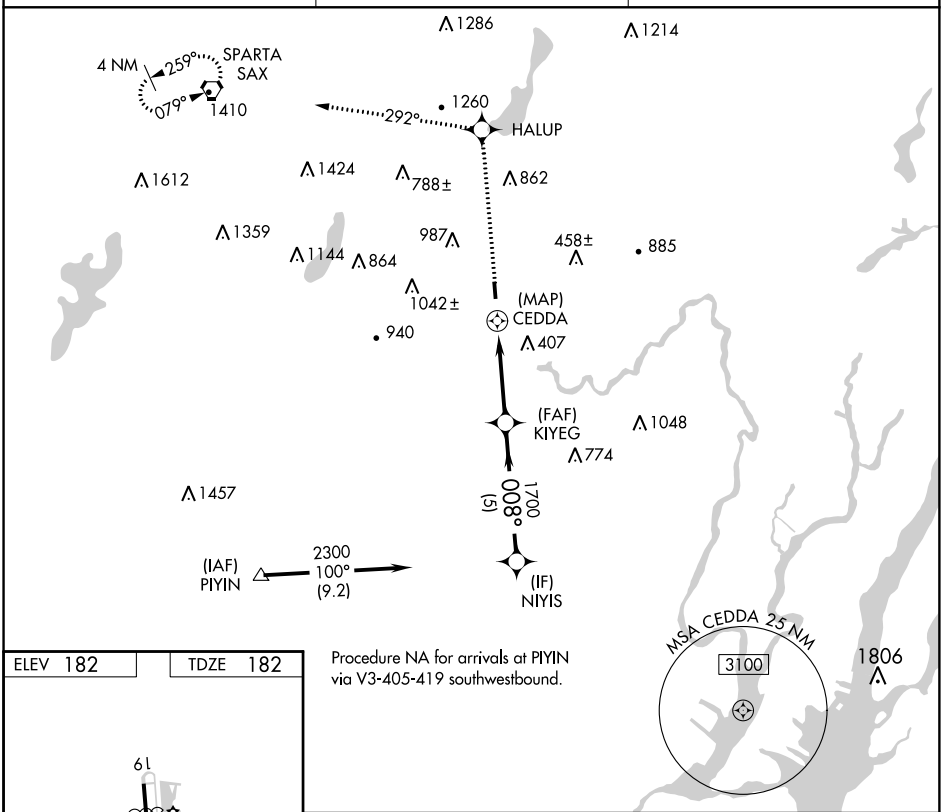

Procedure NA for arrivals at PIYIN via V3-405-419 southwestbound.

ELEV 182	TDZE 182

HIRL Rwy 1-19 L

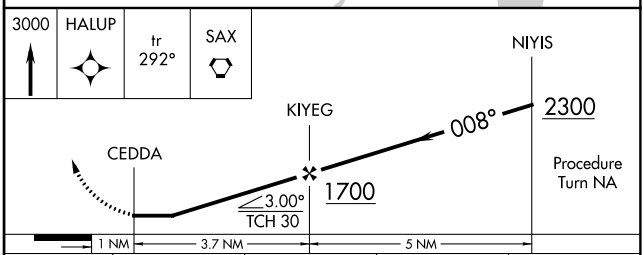

CATEGORY	A	B	C	D
LNAV MDA	1240-1¼ 1058 (1100-1¼)	NA		
CIRCLING	1460-1¼ 1278 (1300-1¼)	NA		

NE-2, 26 MAR 2020 to 23 APR 2020

NE-2, 26 MAR 2020 to 23 APR 2020

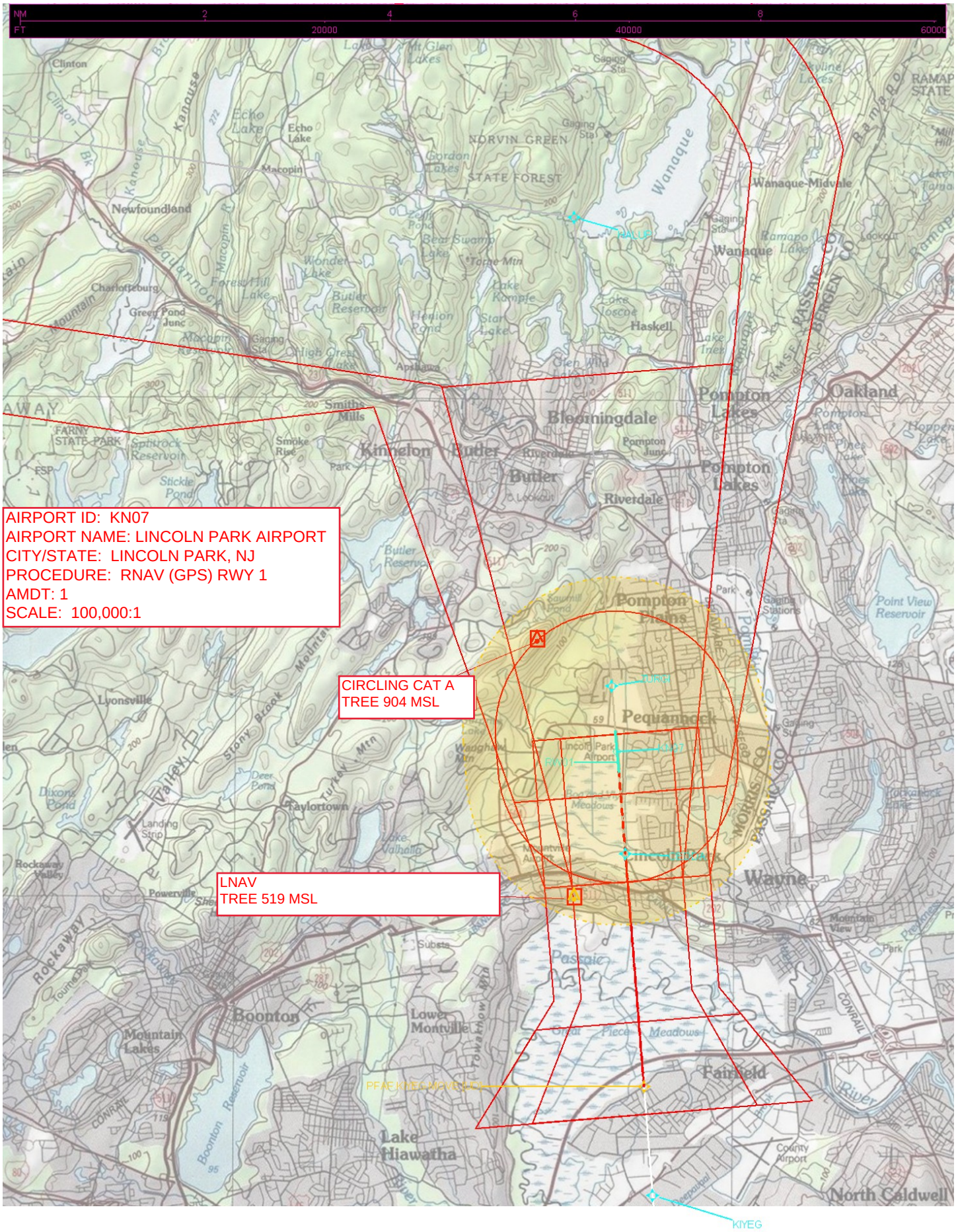
NM
FT
2
4
6
8
20000
40000
60000
AIRPORT ID: KN07
AIRPORT NAME: LINCOLN PARK AIRPORT
CITY/STATE: LINCOLN PARK, NJ
PROCEDURE: RNAV (GPS) RWY 1
AMDT: 1
SCALE: 100,000:1
CIRCLING CAT A
TREE 904 MSL
LNAV
TREE 519 MSL
Pompton Plains
Pequannock
Lincoln Park
Wayne
Fairfield
Boonton
Lake Hiawatha
Mountain Lakes
Lower Montville
Pompton Lakes
Bloomingdale
Butler
Riverdale
Haskell
Wanaque
Wanaque-Midvale
Oakland
Newfoundland
Kinnelon
Lincoln Park Airport
KIYEG
PFAE KNEL MEVEL CO

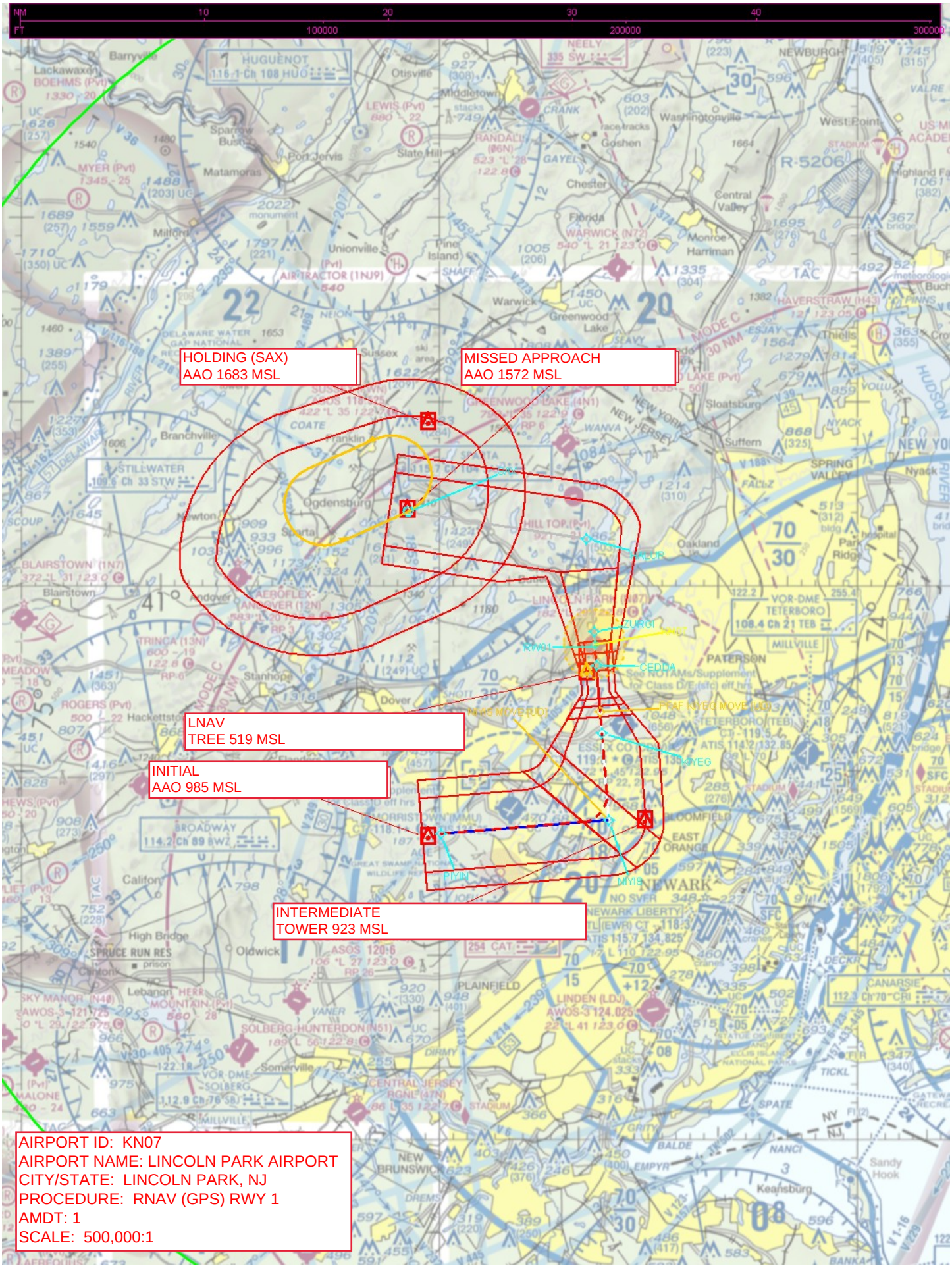
HOLDING (SAX)
AAO 1683 MSL
MISSED APPROACH
AAO 1572 MSL
LNAV
TREE 519 MSL
INITIAL
AAO 985 MSL
INTERMEDIATE
TOWER 923 MSL
AIRPORT ID: KN07
AIRPORT NAME: LINCOLN PARK AIRPORT
CITY/STATE: LINCOLN PARK, NJ
PROCEDURE: RNAV (GPS) RWY 1
AMDT: 1
SCALE: 500,000:1