Flight Procedures Cover Page	Task Action: FLIGHT CHECK	Task Type: IAP	Estimated Chart Date: 08/07/2025	APWS Task ID: 04648364C03344D8B1B99CB8FA3ECAB4	APWS Project ID: DD041FB7418A461F942C7F66E9F3CF69
Procedure: RNAV (GPS) RWY 27 AMDT 1B		Enroute: YES	Specialist: Johnsen, Daniel		Agreement Number:
Airport ID: KEZI			Airport City: KEWANEE		State: IL
Facility ID:	Facility Type:	Flight Inspection Remark Type: New FC Slot			

Procedure Comments:

Minor amendment using active data for KEZI airport and runways.

BDF VOR MON.

CRC remainder changed to 8451FD51.

Contact Allan Will, AJV-A423, (405) 954-6103.

QUALITY 38 CHECKED

QUALITY 25 CHECKED

FIPC BASIC FORM

PROCEDURE:	AIRPORT NAME:	AIRPORT ID:	SPECIAL CONTROL NO:
RNAV (GPS) RWY 27 AMDT 1B	KEWANEE MUNI	KEZI	BG-03-404-25

FAC ID: KEZI27.01	CITY: KEWANEE	ST: IL	ORIG CHART DATE: 08/07/2025

DFL TYPE:	THIRD PARTY:	EST. TIME ON SITE:	REIMB. NUMBER:	PTS TASK ID:
PROC/S	☐ YES	0.4	AC0721	04648364C03344D8B1B99CB8FA3ECAB4

PREFLIGHT NOTES

REVIEWER:	DATE:
COMMENTS:	CHECK ONE: ☐ FLT CK REQ ☐ NFCR ☐ REJECT

	YES	NO
CPV COMPLETE?	X	

PROCEDURE RESULTS

INSPECTION DATE:	CREW #:	N #:	INSTRUMENT PROCEDURE STATUS:	ARINC CODING:
05/08/2025	VN356	N83	☒ SAT ☐ SAT W/CHANGES ☐ UNSAT	☒ SAT ☐ SAT/GOLD ☐ UNSAT

FLIGHT INSPECTOR SIGNATURE:	PRINTED NAME:	NOTAM INITIATED?
shawn d maxwell @ 05/14/2025 16:53	MAXWELL, SHAWN DOUGLAS	☐ YES ☒ NO

FLIGHT INSPECTOR REMARKS:

IN-FLIGHT OBSTACLE REPORT

OBSTRUCTION ID #:	COORDINATES OR LOCATION:	GNSS ALTITUDE (MSL):	BAROMETRIC ALTITUDE (MSL):	HEIGHT ABOVE GROUND LEVEL:

WAAS CH 56433 W27A	APP CRS 273°	Rwy ldg 4500 TDZE 858 Apt Elev 858

OLD

RNAV (GPS) RWY 27
KEWANEE MUNI (EZI)

Baro-VNAV NA. DME/DME RNP-0.3 NA. Use Galesburg altimeter setting; when not received, use Moline altimeter setting and increase all DA 29 feet and all MDA 40 feet, increase LPV all Cats and LNAV Cat C visibility ⅛ mile, and Circling Cat C visibility ¼ mile.

MISSED APPROACH: Climb to 2400 direct WIKOK and hold.

QUAD CITY APP CON ★	UNICOM
133.275 257.8	122.8 (CTAF) L

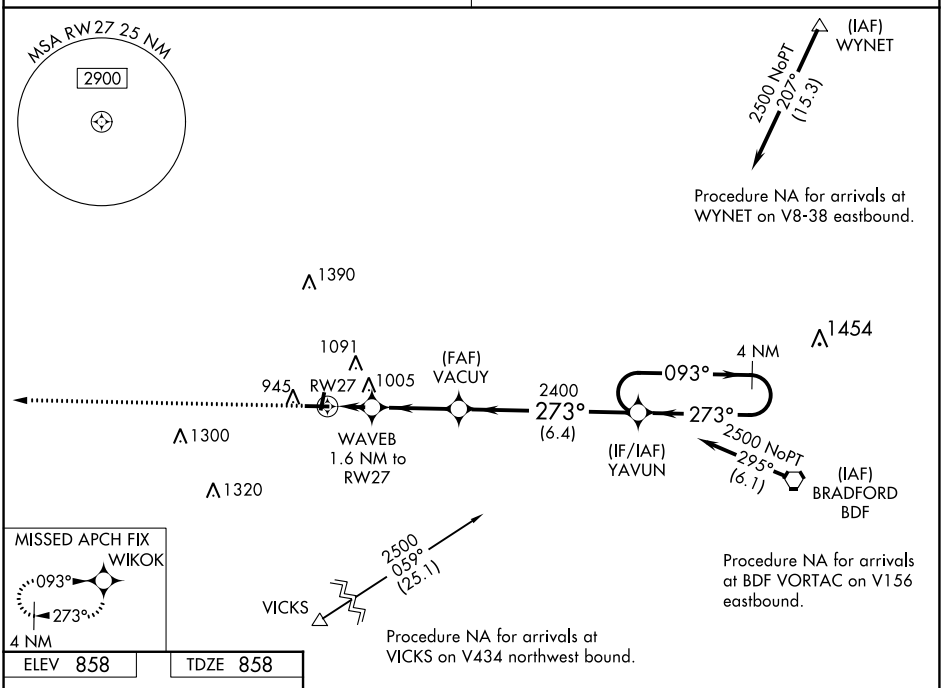

ELEV 858	TDZE 858

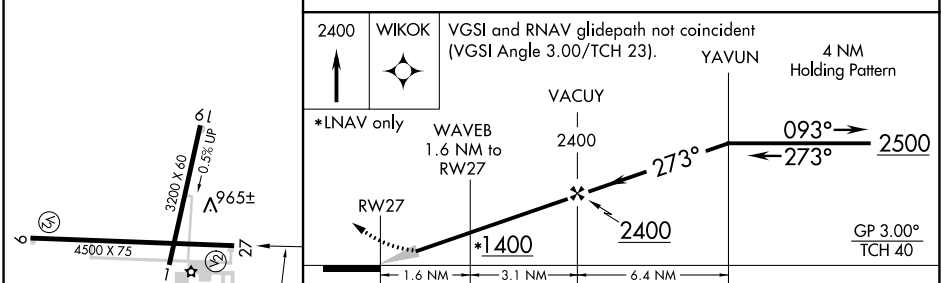

CATEGORY	A	B	C	D
LPV DA	1183-1⅛ 325 (400-1⅛)			NA
LNAV/VNAV DA	1212-1¼ 354 (400-1¼)			NA
LNAV MDA	1340-1 482 (500-1)		1340-1⅜ 482 (500-1⅜)	NA
C CIRCLING	1340-1 482 (500-1)	1520-1 662 (700-1)	1520-1¾ 662 (700-1¾)	NA

MIRL Rwys 1-19 and 9-27 L

EC-3, 26 DEC 2024 to 23 JAN 2025
EC-3, 26 DEC 2024 to 23 JAN 2025

WAAS CH 56433 W27A	APP CRS 273°	Rwy Ldg 4500 TDZE 858 Apt Elev 858

RNAV (GPS) RWY 27

KEWANEE MUNI (EZI)

RNP APCH - GPS.

T A NA Baro-VNAV NA. Use GBG altimeter setting; when not received use MLI altimeter setting and increase LPV DA to 1213 feet, LNAV/VNAV DA to 1242 feet and all visibilities ⅛ SM; increase all MDAs 40 feet and LNAV visibility Cat C ⅛ SM, and Circling visibility Cat C ¼ SM.

MISSED APPROACH: Climb to 2500 direct WIKOK and hold.

QUAD CITY APP CON ★	UNICOM
133.275 257.8	122.8 (CTAF) L

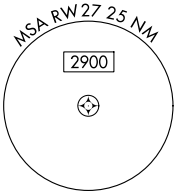

PROTOTYPE-
NOT FOR NAVIGATION

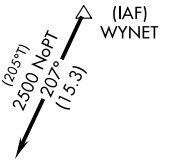

Procedure NA for arrivals at WYNET on V8 and V38 eastbound.

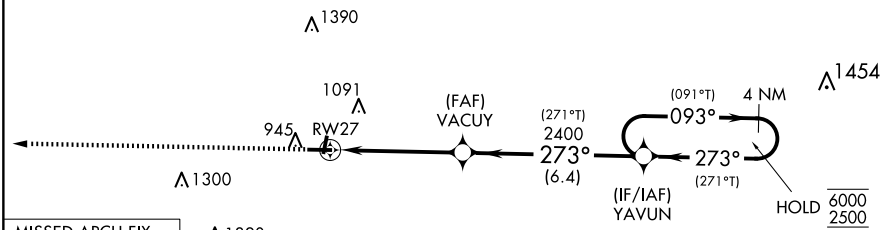

MISSED APCH FIX WIKOK

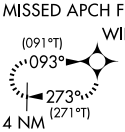

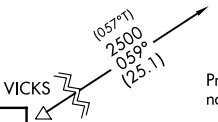

Procedure NA for arrivals at VICKS on V434 northwest bound and V10 southeast bound.

ELEV 858	TDZE 858

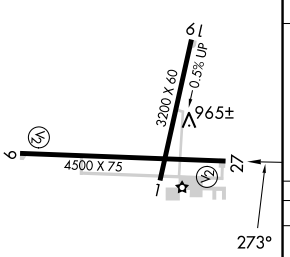

MIRL Rwys 1-19 and 9-27 L

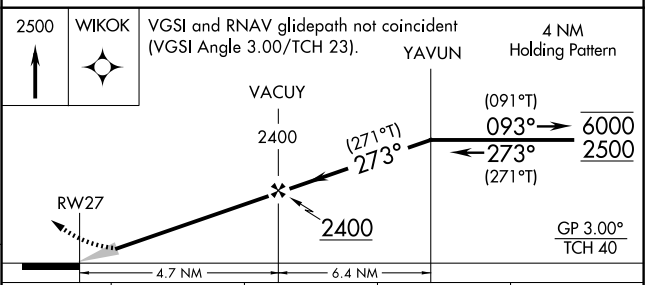

CATEGORY	A	B	C	D
LPV DA	1183-1 325 (400-1)			NA
LNAV/VNAV DA	1212-1 354 (400-1)			NA
LNAV MDA	1380-1 522 (600-1)		1380-1½ 522 (600-1½)	NA
C CIRCLING	1380-1 522 (600-1)	1520-1 662 (700-1)	1520-1¾ 662 (700-1¾)	NA

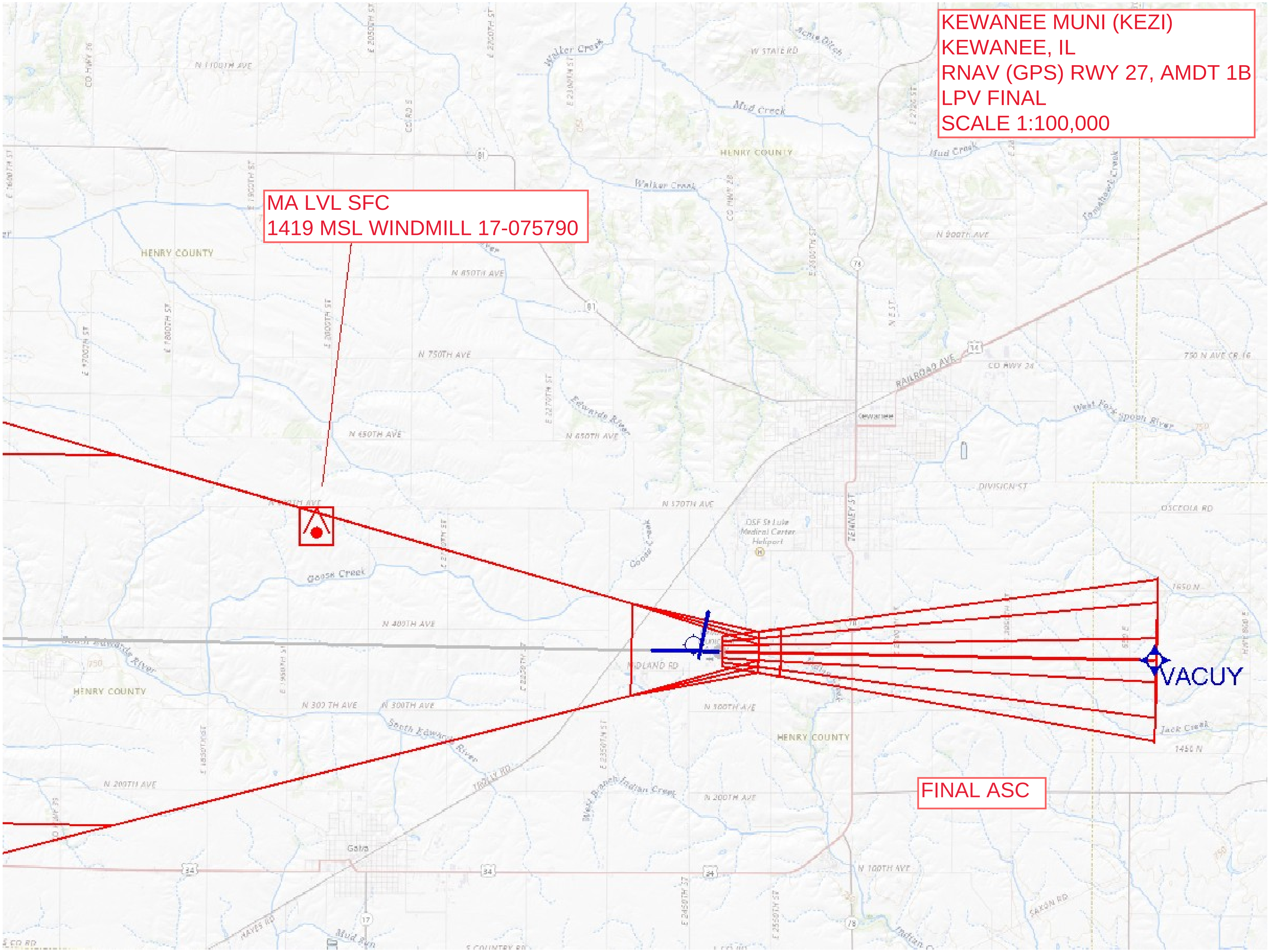
KEWANEE MUNI (KEZI)
KEWANEE, IL
RNAV (GPS) RWY 27, AMDT 1B
LPV FINAL
SCALE 1:100,000
MA LVL SFC
1419 MSL WINDMILL 17-075790
VACUY
FINAL ASC
HENRY COUNTY
Walker Creek
Mud Creek
Goose Creek
South Edwards River
Galva
N 750TH AVE
N 650TH AVE
N 400TH AVE
N 300TH AVE
N 200TH AVE
N 100TH AVE
DIVISION ST
OSCEOLA RD
RAILROAD AVE
TENNEY ST
OSF St Luke Medical Center Heliport
Jack Creek

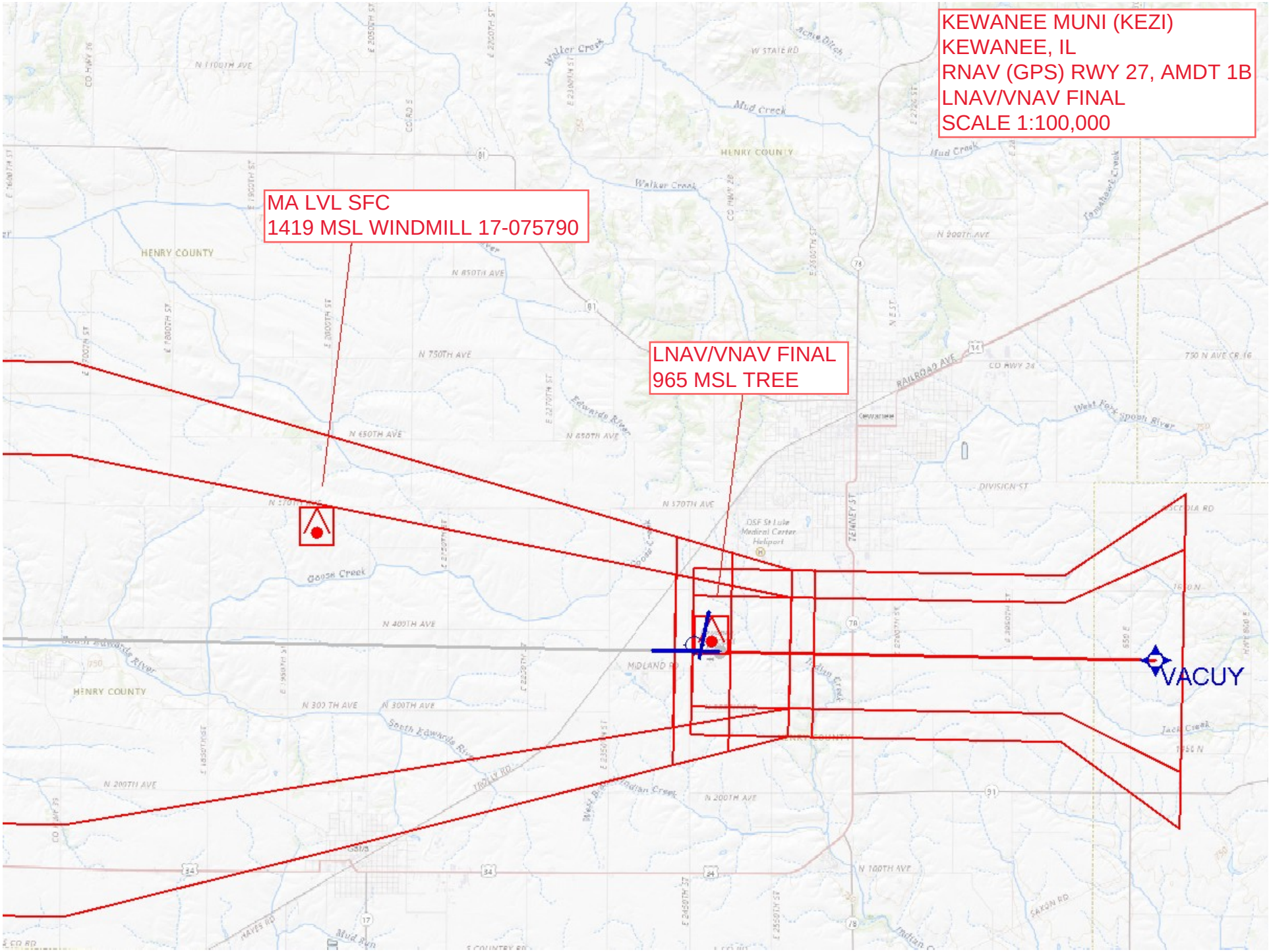
KEWANEE MUNI (KEZI)
KEWANEE, IL
RNAV (GPS) RWY 27, AMDT 1B
LNAV/VNAV FINAL
SCALE 1:100,000
MA LVL SFC
1419 MSL WINDMILL 17-075790
LNAV/VNAV FINAL
965 MSL TREE
VACUY
HENRY COUNTY
Goose Creek
Mud Creek
Walker Creek
Edwards River
South Edwards River
West Fork Spoon River
Indian Creek
Jack Creek
Mud Run
N 750TH AVE
N 650TH AVE
N 570TH AVE
N 400TH AVE
N 300TH AVE
N 200TH AVE
N 100TH AVE
N 1100TH AVE
W STATE RD
RAILROAD AVE
DIVISION ST
TENNEY ST
MIDLAND RD
INDIAN RD
HAYES RD
SAXON RD
CO HWY 34
CO HWY 26
CO RD S
N 850TH AVE
N 200TH AVE
DSF St Luke Medical Center Heliport

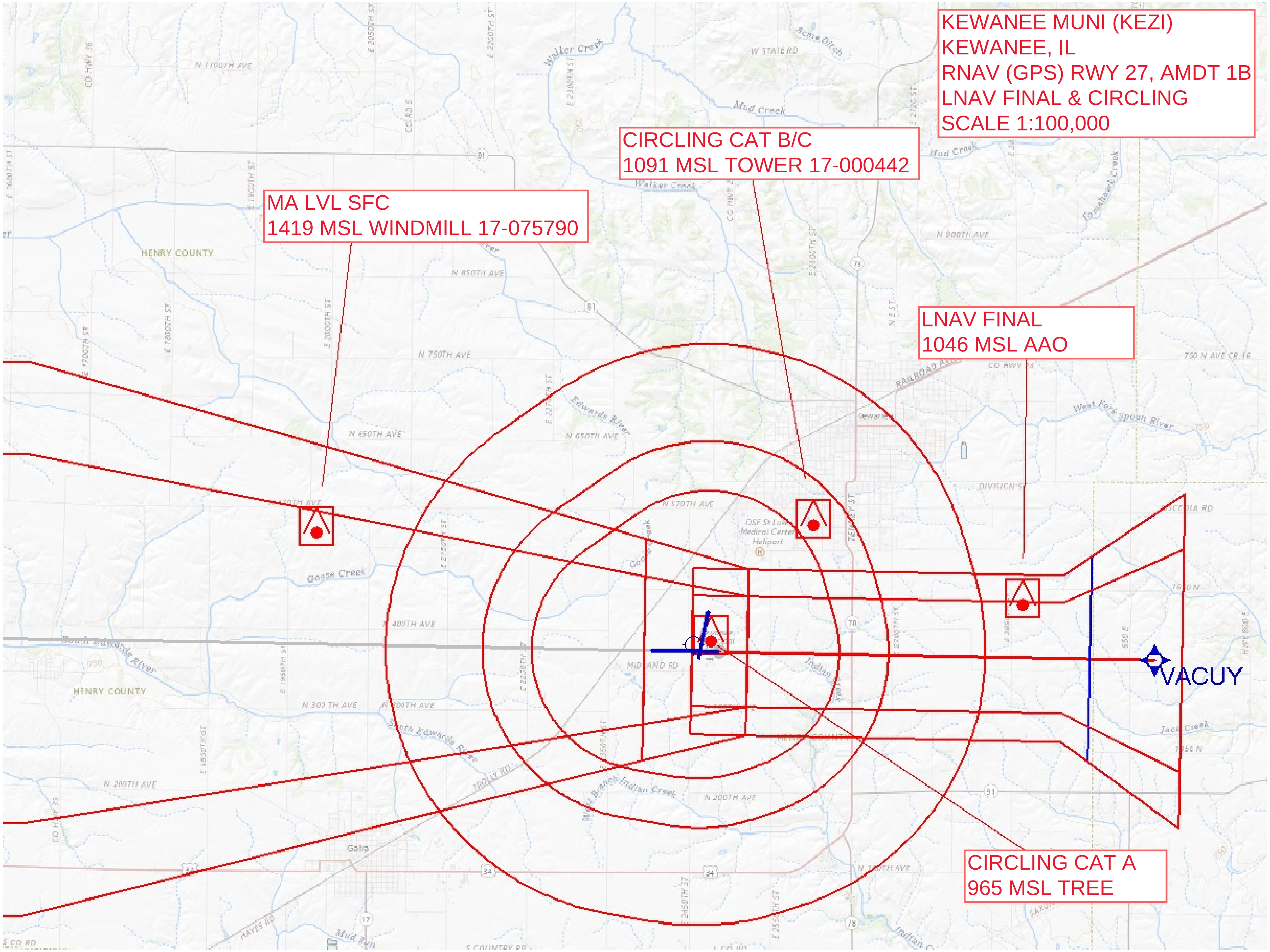
KEWANEE MUNI (KEZI)
KEWANEE, IL
RNAV (GPS) RWY 27, AMDT 1B
LNAV FINAL & CIRCLING
SCALE 1:100,000
CIRCLING CAT B/C
1091 MSL TOWER 17-000442
MA LVL SFC
1419 MSL WINDMILL 17-075790
LNAV FINAL
1046 MSL AAO
VACUY
CIRCLING CAT A
965 MSL TREE