

Flight Procedures Cover Page	Task Action: P-NOTAM	Task Type: IAP	Estimated Chart Date: 12/30/2021	APWS Task ID: 0294E5619B7E4FF4A0109586BC743407	APWS Project ID: E8EF1DDCDAB9444C9CA69BEB38D8C825
Procedure: RNAV (GPS) Z RWY 32 AMDT 2E		Enroute: NO	Specialist: Sickels, Dale		Agreement Number:
Airport ID: KJAX			Airport City: JACKSONVILLE		State: FL
Facility ID:	Facility Type:	Flight Inspection Remark Type:			
<p>Procedure Comments: P-NOTAM</p> <p>CIRCLING RADII INCREASE</p> <p>CONTACT JASON KRETSCHMER, AJV-A421, 405-954-4019</p> <p style="text-align: center;"><i>Digitally signed by</i> <b>JASON KRETSCHMER</b> Nov 05, 2021</p>					

QUALITY  
9  
CHECKED

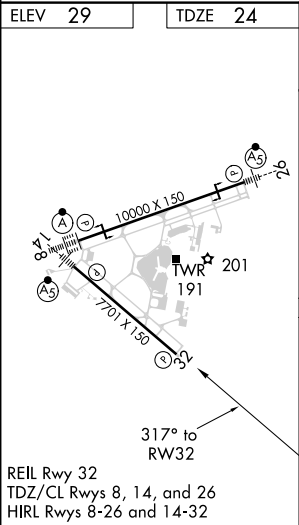
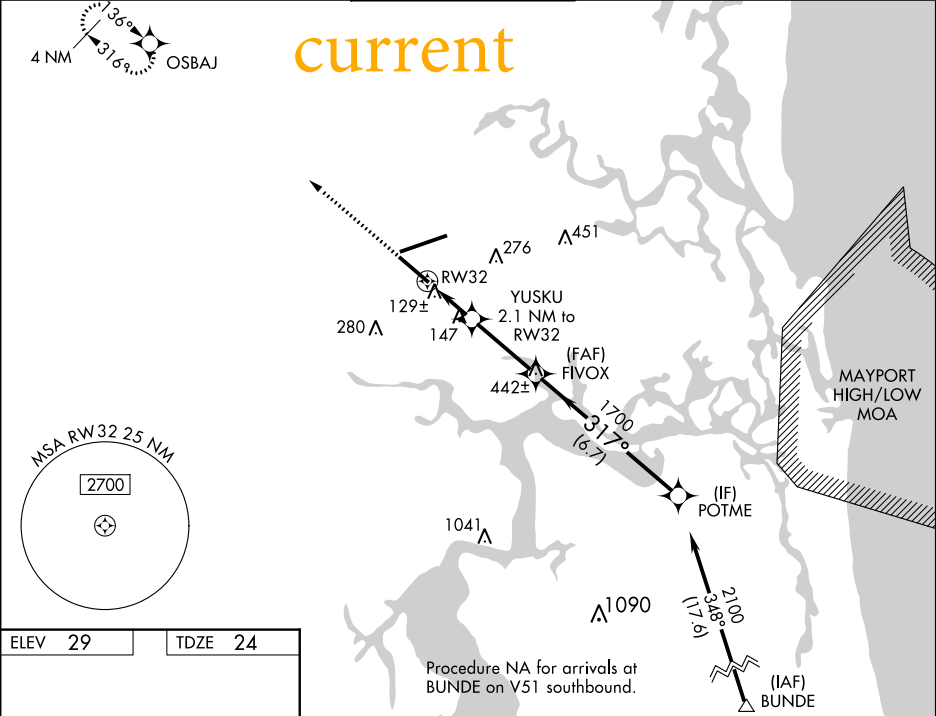
QUALITY  
47  
CHECKED

WAAS CH <b>40199</b> <b>W32A</b>	APP CRS <b>317°</b>	Rwy Idg TDZE Apt Elev	<b>7701</b> <b>24</b> <b>29</b>
--	------------------------	-----------------------------	---------------------------------------

RNAV (GPS) Z RWY 32

JACKSONVILLE INTL (JAX)

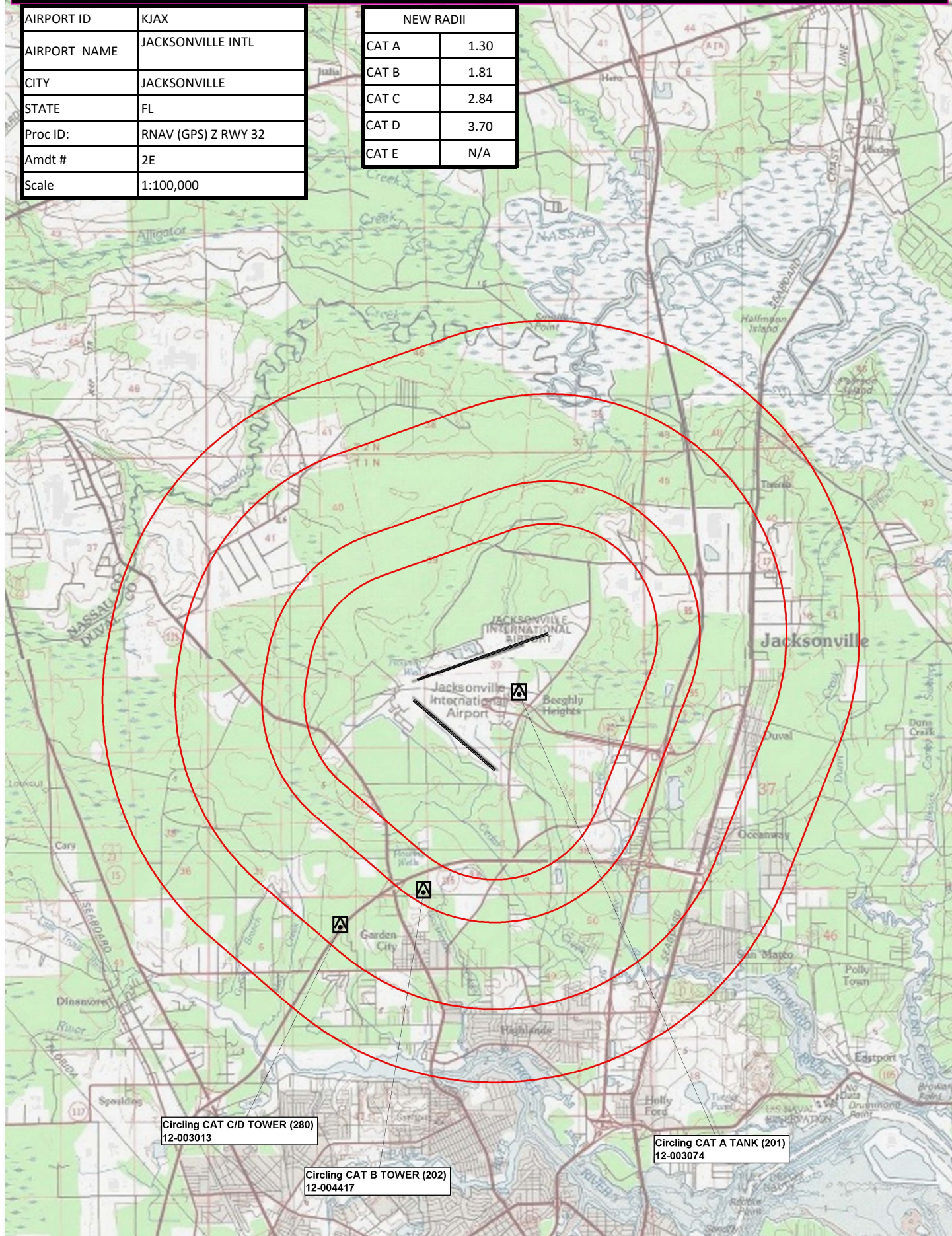
<div><div></div><div>For uncompensated Baro-VNAV systems, procedure NA below -5°C (23°F) or above 54°C (130°F). DME/DME RNP-0.3 NA. Helicopter visibility reduction below ¾ SM NA.</div></div>			MISSED APPROACH: Climb to 2000 direct OSBAJ and hold.	
D-ATIS 125.85	JACKSONVILLE APP CON 119.0 269.9	JACKSONVILLE TOWER 118.3 317.7	GND CON 121.9 348.6	CLNC DEL 119.5 290.275





AIRPORT ID	KJAX
AIRPORT NAME	JACKSONVILLE INTL
CITY	JACKSONVILLE
STATE	FL
Proc ID:	RNAV (GPS) Z RWY 32
Amdt #	2E
Scale	1:100,000

NEW RADII	
CAT A	1.30
CAT B	1.81
CAT C	2.84
CAT D	3.70
CAT E	N/A



Circling CAT C/D TOWER (280)  
12-003013

Circling CAT B TOWER (202)  
12-004417

Circling CAT A TANK (201)  
12-003074