

Flight Procedures Cover Page	Task Action: P-NOTAM	Task Type: IAP	Estimated Chart Date: 12/02/2021	APWS Task ID: 01FA82DB226E435097D8B175DDD71F79	APWS Project ID: 971792FCB638428D9ED65F78A648A4DE
Procedure: NDB-A AMDT 0D		Enroute: NO	Specialist: Roslewski, Russell		Agreement Number:
Airport ID: PTSA			Airport City: KOSRAE		State:
Facility ID:	Facility Type:	Flight Inspection Remark Type:			
<p>Procedure Comments: P-NOTAM</p> <p>CIRCLING RADII INCREASE</p> <p>CONTACT JASON KRETSCHMER, AJV-A421, 405-954-4019</p> <p style="text-align: center;"><i>Digitally signed by</i> JASON KRETSCHMER Aug 31, 2021</p>					

QUALITY
26
CHECKED

QUALITY
41
CHECKED

KOSRAE, FM

OLD

17 (FAA)

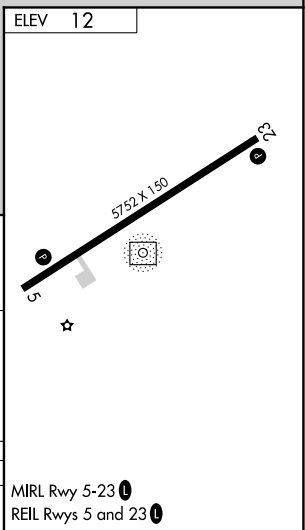
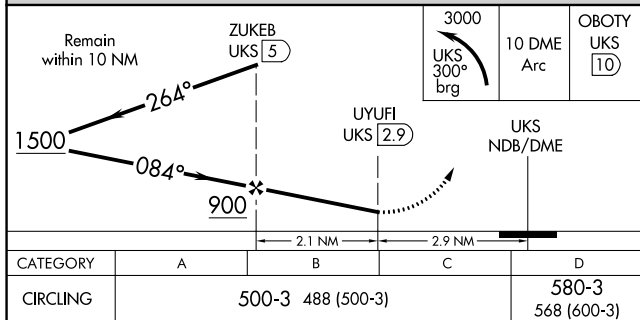
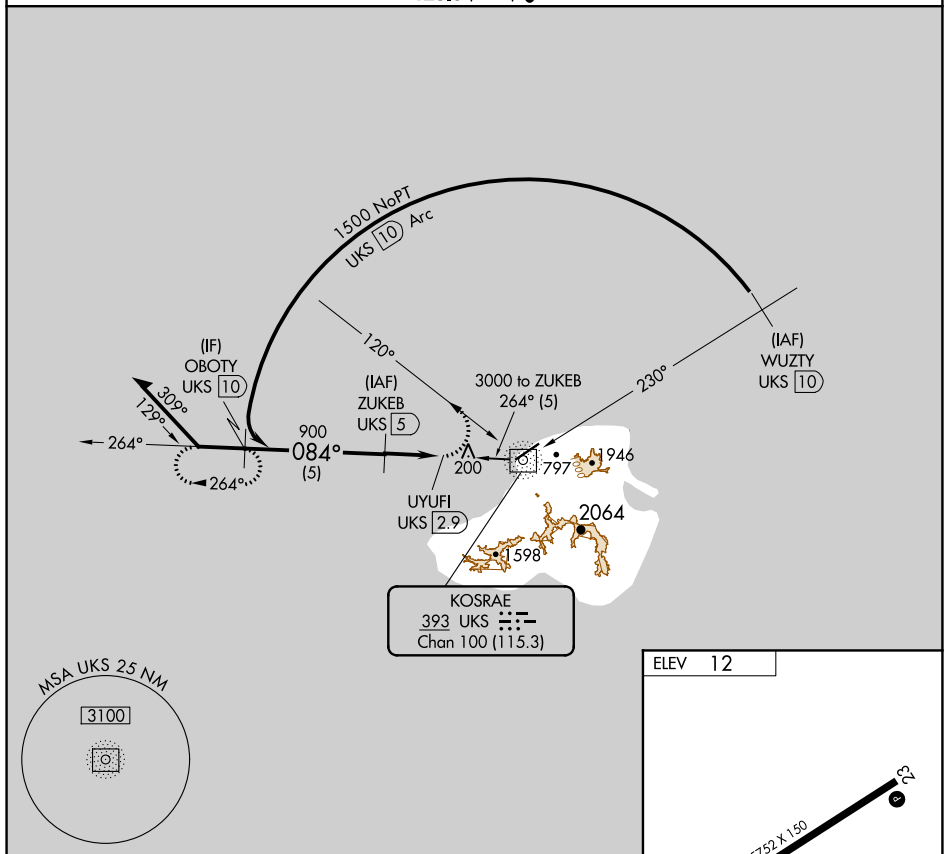
19171

NDB/DME UKS 393	APP CRS 084°	Rwy Idg TDZE Apt Elev	N/A 12
Chan 100 (115.3)			

NDB-A
KOSRAE (TTK)(PTSA)

DME required.	MISSED APPROACH: Climbing left turn to 3000 on UKS NDB/DME 300° bearing and 10 DME Arc to OBOTY/10 DME.
▼ Circling NA southeast of Rwy 5-23. Obtain local altimeter setting on CTAF; when not received, procedure NA. ▲ NA No controlled airspace below 5500 feet.	

KOSRAE RADIO
123.6 (CTAF) 0



KOSRAE, FM

Orig-C 20JUN19

05°21'N-162°58'E

KOSRAE (TTK)(PTSA)
NDB-A

PAC, 10 SEP 2020 to 05 NOV 2020

PAC, 10 SEP 2020 to 05 NOV 2020



PTSA (TTK)
Kosrae, FM
1:100k
Circling - all procedures

Radii:
Cat A: 1.30
Cat B: 1.81
Cat C: 2.84
Cat D: 3.70

Circling CAT A/B/C/D SHIP (208)
Ship

