UNIVERSAL CITY, TEXAS

ILS or LOC RWY 15R

LOC I-UNY	APCH CRS	Rwy ldg / TDZE / Arpt Elev
111.3	145°	8352 / 761 / 761

AL-341 [USAF]

RANDOLPH AFB (KRND)

*Circling not authorized NE of Rwy 15R-33L.

MISSED APPROACH: Climb to 3000 out RND VORTAC R-159 to 13 DME (GIVKE). Expect ATC instructions.

ATIS ★	SAN ANTONIO APP CON	RANDOLPH TOWER ★	RANDOLPH GND CON	CLNC DEL (RWY 15L-33R)	HANGOVER ATIS ★	HANGOVER TOWER ★	HANGOVER GND CON
290.525	128.05 318.1	128.25 294.7	119.65 275.8	338.35	327.8	120.5 291.1	124.75 353.75

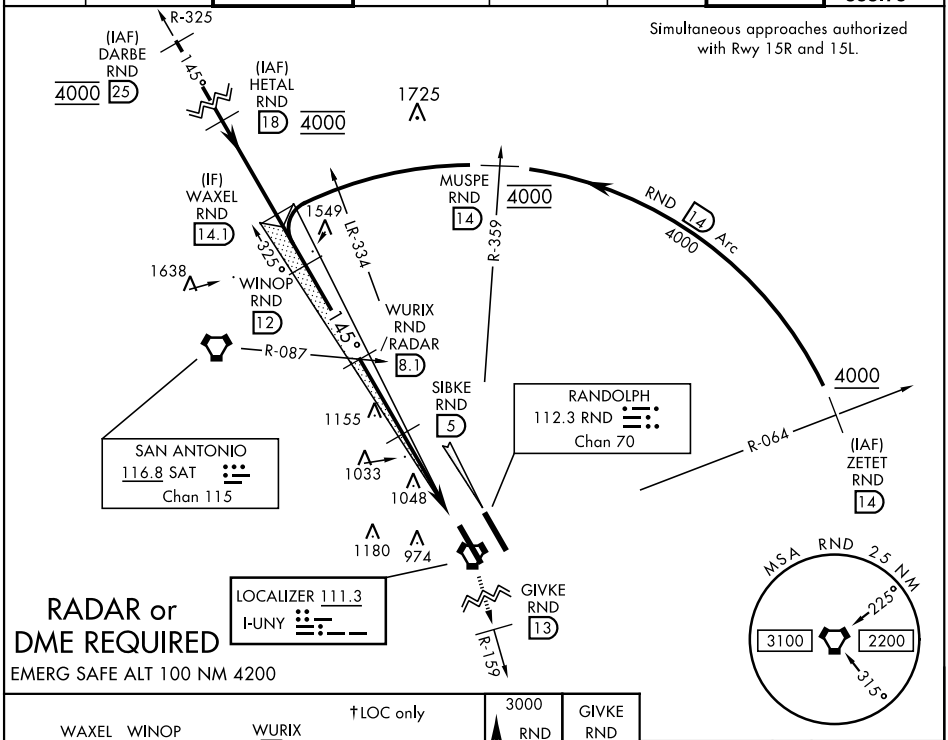

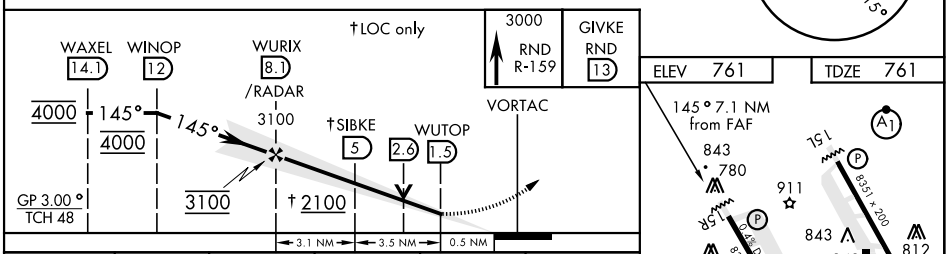

CATEGORY	A	B	C	D	E
S-ILS 15R	961/40		200	(200-¾)	
S-LOC 15R	1300/55 539 (600-1)		1300-1½ 539 (600-1½)		
C CIRCLING*	1300-1 539 (600-1)		1500-2 739 (800-2)	1800-3 1039 (1100-3)	
WITHOUT LAST STEP DOWN FIX					
S-LOC 15R	1440/55 679 (700-1)		1440-1⅞ 679 (700-1⅞)		
C CIRCLING*	1440-1 679 (700-1)		1500-2 739 (800-2)	1800-3 1039 (1100-3)	

ELEV 761	TDZE 761

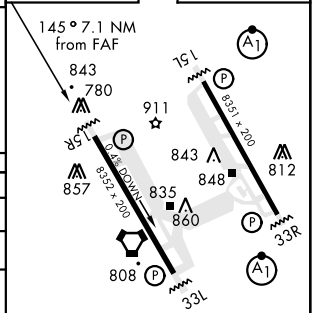

HIRL all Rwy
ALS Rwy 15L nstd len 2100′

FAF to MAP 6.6 NM					
Knots	60	90	120	150	180
Min:Sec	6:36	4:24	3:18	2:38	2:12

SC-3, 16 AUG 2018 to 13 SEP 2018