COLUMBUS, MISSISSIPPI

VOR/DME or TACAN RWY 13L

VORTAC CBM 115.2 Chan 99	APCH CRS 142°	Rwy ldg 8001 THRE 193 Arpt Elev 218

AL-91 [USAF]

COLUMBUS AFB (KCBM)

† MISSED APPROACH: Climbing left turn to WOLOV and hold as published. Maintain 3000.

ATIS	COLUMBUS APP CON	COLUMBUS TOWER	GND CON	CLNC DEL
115.2 273.5	SE 134.55 350.3 SW 135.6 323.275 N 126.075 239.25	126.65 379.925	121.9 275.8	269.55

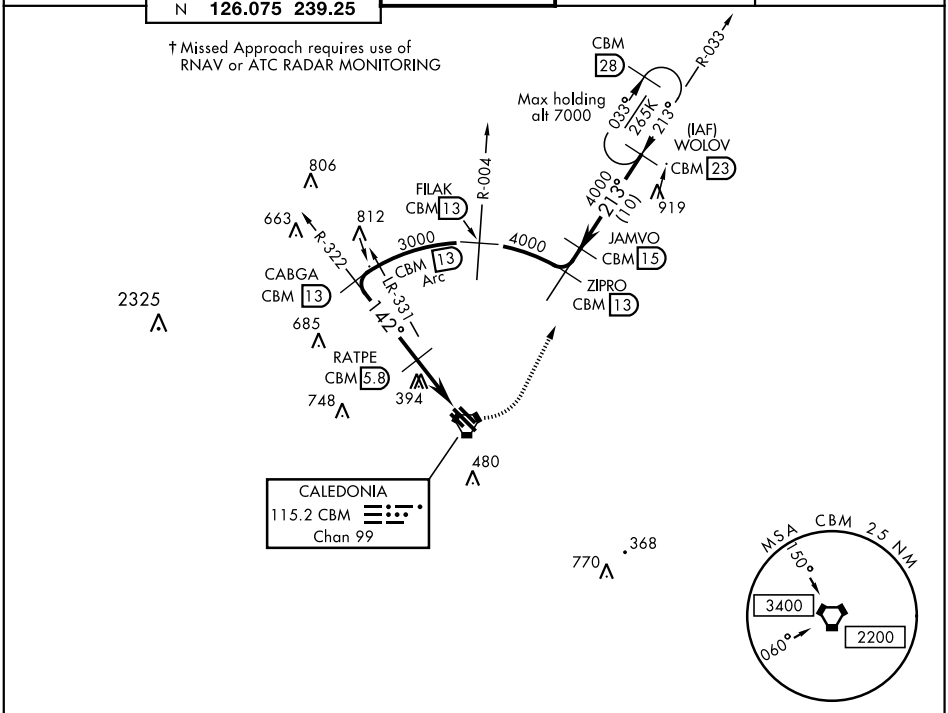

EMERG SAFE ALT 100 NM 3700

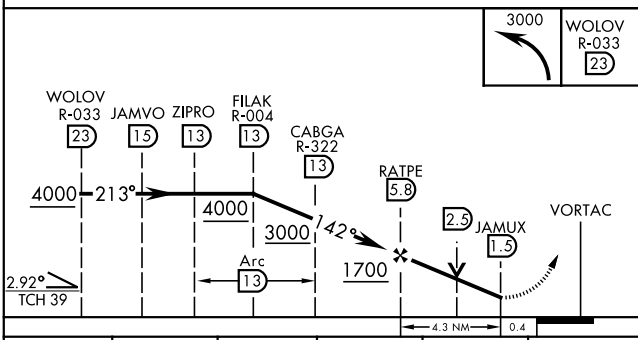

CATEGORY	A	B	C	D	E
S-13L	680/55 487 (500-1)		680-1⅜ 487 (500- 1⅜)		
C CIRCLING	780-1 562 (600-1)		800-1½ 582 (600-1½)	820-2 602 (700-2)	1240-3 1022 (1100-3)

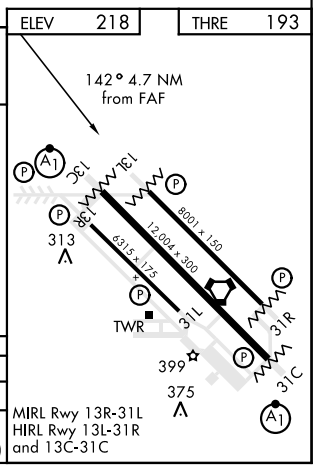

COLUMBUS, MISSISSIPPI

33° 39′N-88° 27′W

COLUMBUS AFB (KCBM)

Orig 05JAN17

VOR/DME or TACAN RWY 13L

SC-4, 01 MAR 2018 to 29 MAR 2018