WICHITA FALLS, TEXAS

HI-TACAN RWY 33C

TACAN SHP Chan 45	APCH CRS 331°	Rwy ldg 10,002 THRE 989 Arpt Elev 1019	JAL-454 [USAF]	SHEPPARD AFB/WICHITA FALLS MUNI (KSPS)

T * When ALS inop, increase CAT CDE vis to 1 mile.
** Circling not authorized W of Rwy 15R-33L.

ALSF-1 (A1)

MISSED APPROACH: Climb and maintain 3300, intercept SHP TACAN R-335 to SHP R-335/9 DME (MEDSE) and hold.

ATIS ★	SHEPPARD APP CON	SHEPPARD TOWER ★	GND CON	CLNC DEL	ASOS	ASR
132.05 269.9	118.2 269.025	119.75 279.525 (CTAF)	125.5 289.4	121.2 282.225		

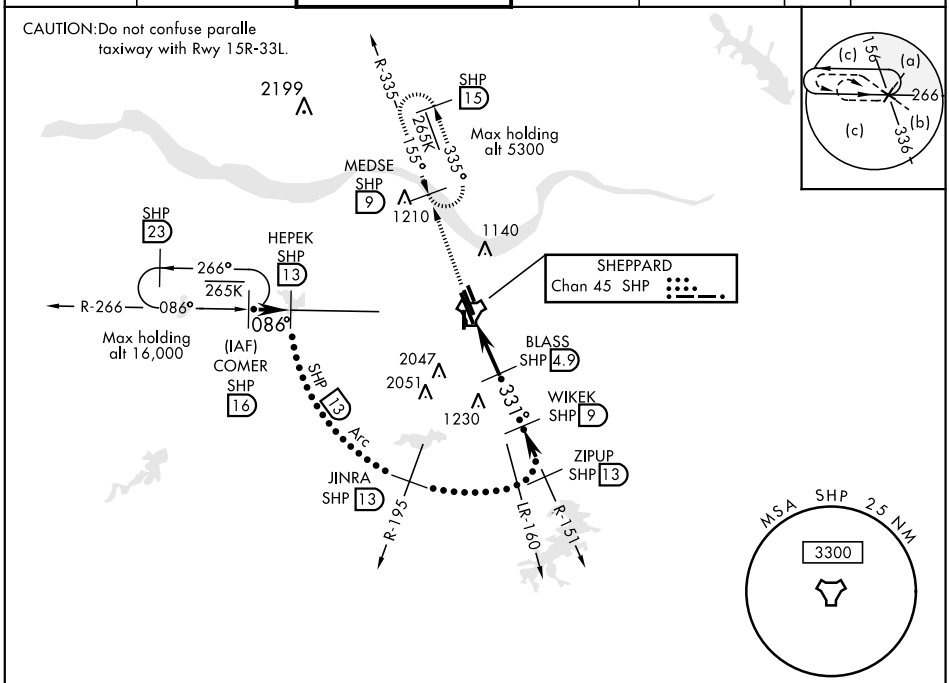

EMERG SAFE ALT 100 NM 4600

VGSI and descent angles not coincident.

3300 SHP R-335 | MEDSE SHP 9

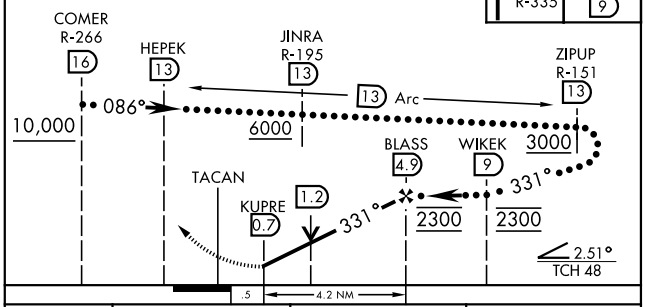

ELEV 1019 | THRE 989

REIL Rwy 15L, 33R, and 35 HIRL all Rwys

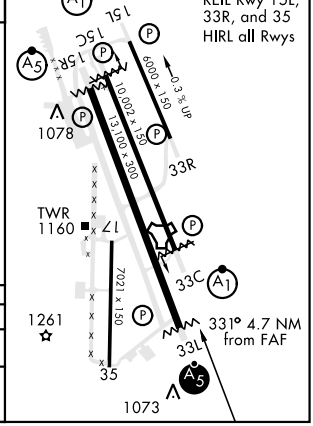

CATEGORY	C	D	E
S-33C *	1360-⅝ 371 (400-⅝)		
C CIRCLING **	1480-1½ 461 (500-1½)	2020-3 1001 (1100-3)	2080-3 1061 (1100-3)

WICHITA FALLS, TEXAS 33°59′N-98°30′W SHEPPARD AFB/WICHITA FALLS MUNI (KSPS)

Amdt 6 09JAN14

HI-TACAN RWY 33C

SC-2, 01 FEB 2018 to 01 MAR 2018