ILS or LOC RWY 18R
TULSA INTL (TUL)

LOC I-TJY	APP CRS	Rwy ldg	6101
111.1	180°	TDZE	668
		Apt Elev	678

T A ASR — Simultaneous approach authorized with Rwy 18L.

MISSED APPROACH: Climb to 1400 then climbing right turn to 2600 via TUL VORTAC R-238 to KEVIL INT/TUL 25.4 DME and hold.

ATIS	TULSA APP CON	TULSA TOWER	GND CON	CLNC DEL
124.9 377.2	124.0 338.3	121.2 310.8 (Rwys 18L-36R, 8-26) 118.7 257.8 (Rwy 18R-36L)	121.9 348.6	134.05 284.7

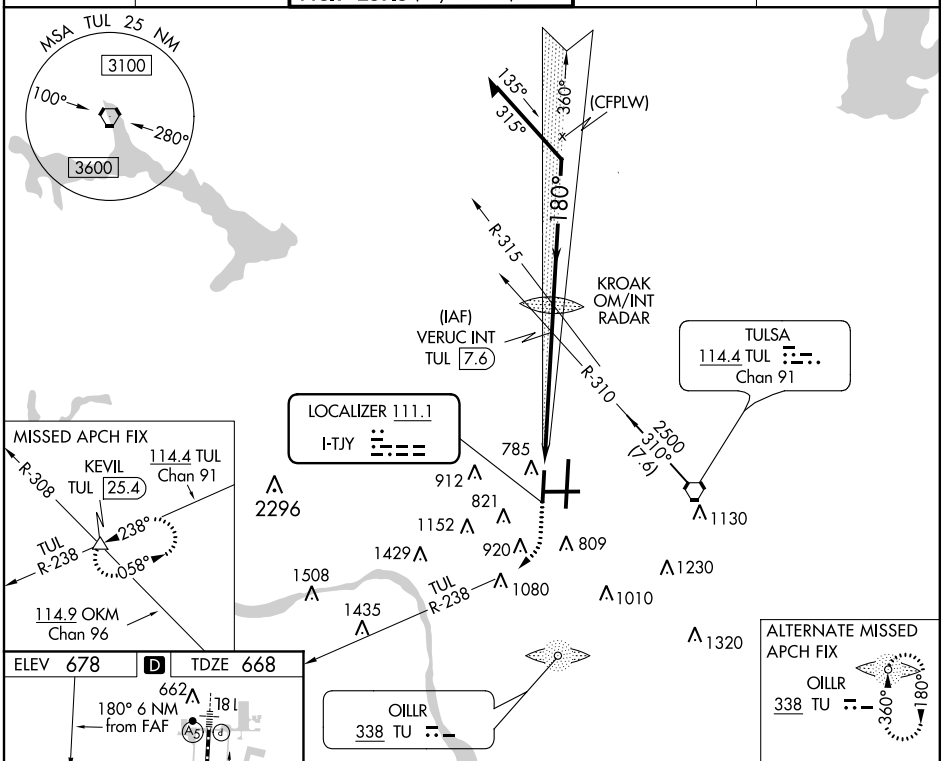

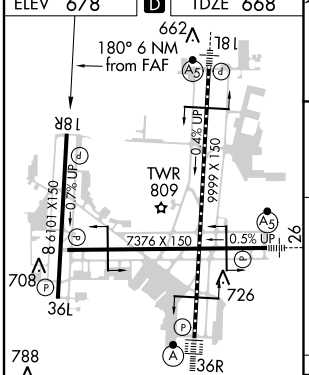

TDZ/CL Rwy 36R
HIRL Rwys 8-26, 18L-36R and 18R-36L
REIL Rwys 8, 18R, 26 and 36L

FAF to MAP 6 NM					
Knots	60	90	120	150	180
Min:Sec	6:00	4:00	3:00	2:24	2:00

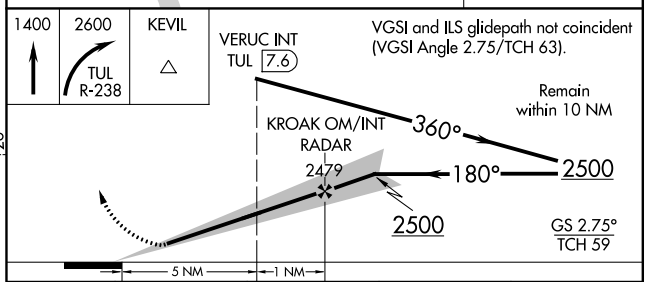

CATEGORY	A	B	C	D
S-ILS 18R	918-1		250 (300-1)	
S-LOC 18R	1080-1 412 (500-1)		1080-1⅛ 412 (500-1⅛)	
C CIRCLING	1120-1 442 (500-1)	1160-1 482 (500-1)	1520-2½ 842 (900-2½)	1520-2¾ 842 (900-2¾)

SC-1, 18 AUG 2016 to 15 SEP 2016