LUBBOCK, TEXAS

# HI-VOR/DME or TACAN RWY 26

| VORTAC LBB | APCH CRS | Rwy ldg | 8003 |
|---|---|---|---|
| 109.2 | 282° | THRE | 3253 |
| Chan 29 | | Arpt Elev | 3282 |

JAL-241 [USAF] LUBBOCK PRESTON SMITH INTL (KLBB)

* Inoperative Table does not apply.

MALSR A5

MISSED APPROACH: Climb and maintain 5100 direct LBB VORTAC and via LBB R-305 to TICNO (LBB 5 DME) and hold.

| ATIS | LUBBOCK APP CON | LUBBOCK TOWER | GND CON | CLNC DEL |
|---|---|---|---|---|
| 125.3 | 119.2 351.8 | 120.5 239.3 | 121.9 348.6 | 125.8 281.55 |

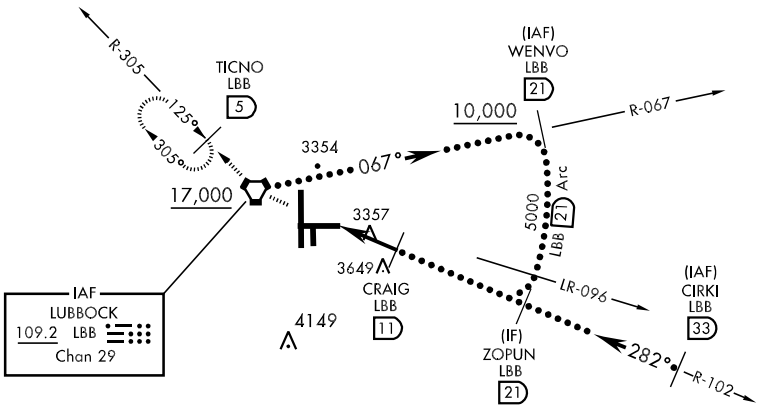


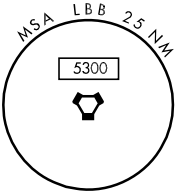


## RADAR REQUIRED

(For entry at CIRKI)

EMERG SAFE ALT 100 NM 7300

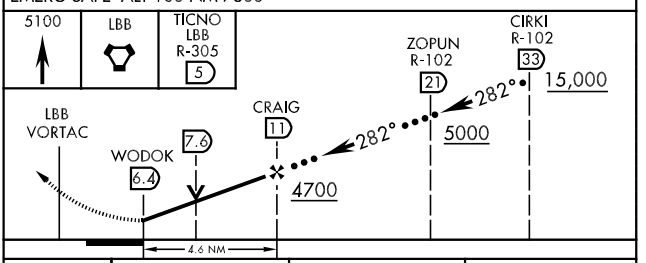


| CATEGORY | C | D | E |
|---|---|---|---|
| S-26 * | 3680-1¼ 427 (400-1¼) | | |
| CIRCLING | 3740-1½ 458 (500-1½) | 3840-2 558 (600-2) | 3980-2½ 698 (700-2½) |

ELEV 3282 THRE 3253

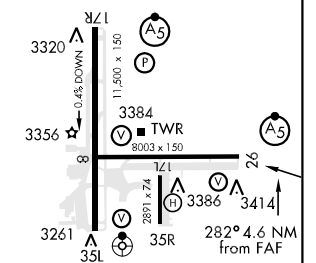


REIL Rwy 8
HIRL Rwy 8-26 and 17R-35L

LUBBOCK, TEXAS 33°40'N-101°49'W LUBBOCK PRESTON SMITH INTL (KLBB)

Amdt 1 13DEC12

HI-VOR/DME or TACAN RWY 26



SC-2, 23 JUN 2016 to 21 JUL 2016