LOC RWY 19
CAPE MAY COUNTY (WWD)

LOC I-CEJ	APP CRS	Rwy ldg 4921
108.9	190°	TDZE 19
		Apt Elev 23

When local altimeter setting not received, use Millville Muni altimeter setting and increase all MDAs 80 feet, increase S-19 Cat D visibility ¼ mile. Circling NA for Cats C and D NE of Rwys 28 and 19. Helicopter visibility reduction below 1 SM NA. Night landing: Rwy 19 NA.

MISSED APPROACH: Climb to 1000 then climbing left turn to 2500 via heading 050° and SIE R-180 to SIE VORTAC then via SIE R-333 to KAGYS INT and hold.

AWOS-3	ATLANTIC CITY APP CON	CLNC DEL	UNICOM
118.275	124.6 327.125	121.7	122.7 (CTAF) L

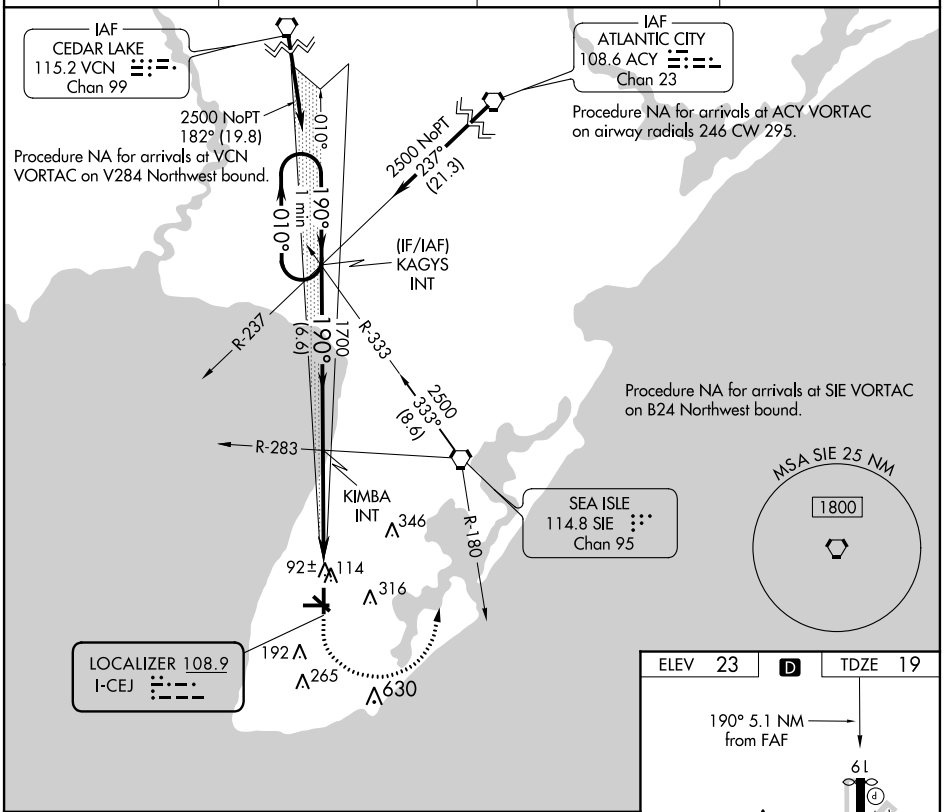

1000	2500 hdg 050°	SIE R-180	SIE	SIE R-333	KAGYS INT

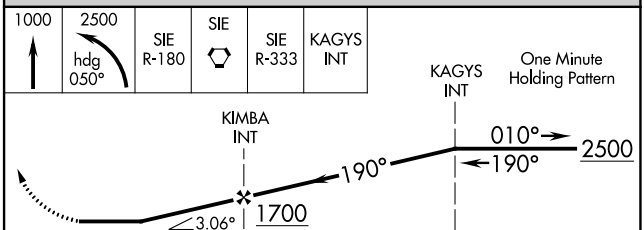

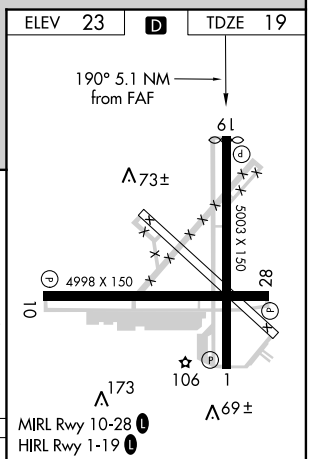

CATEGORY	A	B	C	D
S-19	420-1 401 (400-1)		420-1¼ 401 (400-1¼)	
CIRCLING	520-1 497 (500-1)	540-1 517 (600-1)	540-1½ 517 (600-1½)	580-2 557 (600-2)

FAF to MAP 5.1 NM					
Knots	60	90	120	150	180
Min:Sec	5:06	3:24	2:33	2:02	1:42

NE-2, 04 FEB 2016 to 03 MAR 2016

NE-2, 04 FEB 2016 to 03 MAR 2016