VOR/DME SJC	APP CRS	Rwy ldg	7597
114.1	298°	TDZE	53
Chan 88		Apt Elev	62

VOR/DME RWY 30R
NORMAN Y. MINETA SAN JOSE INTL (SJC)

MISSED APPROACH: Climb to 2100 via SJC VOR/DME R-303 to SUNNE INT/SJC 5 DME and hold.

ATIS	NORCAL APP CON	SAN JOSE TOWER ★	GND CON	CLNC DEL
126.95	120.1 290.25	124.0 (CTAF) L 257.6	121.7	118.0

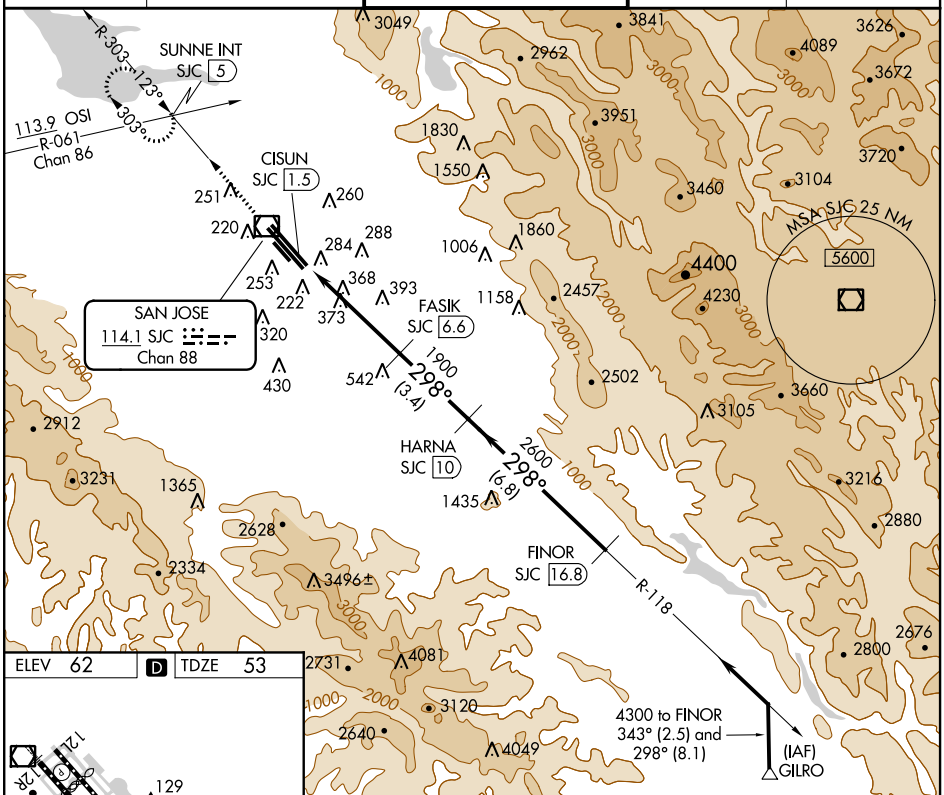

ELEV 62 D TDZE 53

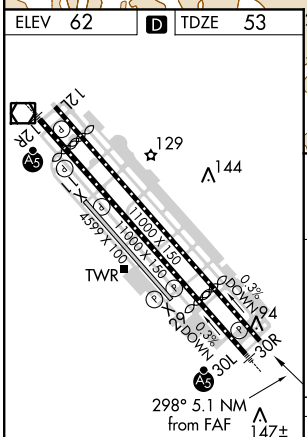

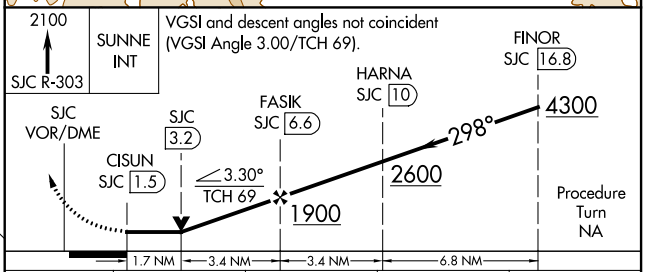

CATEGORY	A	B	C	D
S-30R	660-1 607 (700-1)		660-1¾ 607 (700-1¾)	660-2 607 (700-2)
CIRCLING	660-1 598 (600-1)	680-1 618 (700-1)	720-1¾ 658 (700-1¾)	720-2 658 (700-2)

REIL Rwys 12L and 29
MIRL Rwy 11-29 L
HIRL Rwys 12L-30R and 12R-30L L

SW-2, 05 FEB 2015 to 05 MAR 2015

SW-2, 05 FEB 2015 to 05 MAR 2015