VOR/DME RWY 30L

NORMAN Y. MINETA SAN JOSE INTL (SJC)

VOR/DME SJC 114.1 Chan 88	APP CRS 301°	Rwy ldg	30L 7614	30R 7597	29 4599
		TDZE	57	55	52
		Apt Elev	62	62	62

MALSR Rwy 30L

MISSED APPROACH: Climb to 1900 via SJC VOR/DME R-303 to SUNNE Int/SJC 5.2 DME and hold.

ATIS	NORCAL APP CON	SAN JOSE TOWER ★	GND CON	CLNC DEL
126.95	120.1 290.25	124.0 (CTAF) L 257.6	121.7	118.0

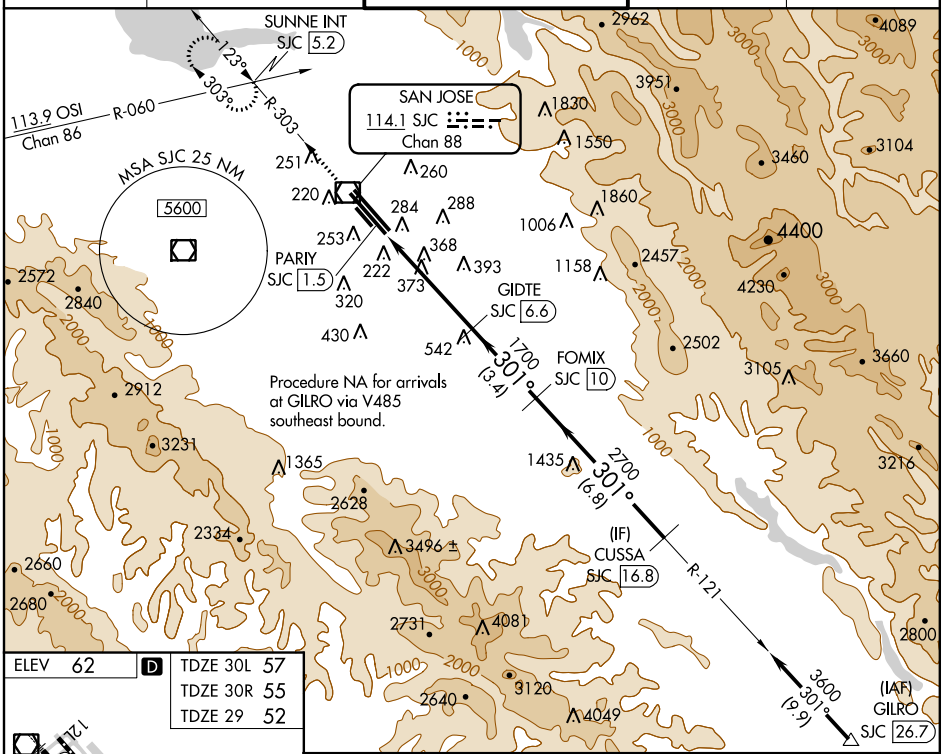

ELEV 62

D

TDZE 30L	57
TDZE 30R	55
TDZE 29	52

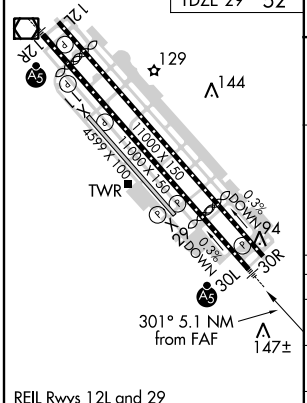

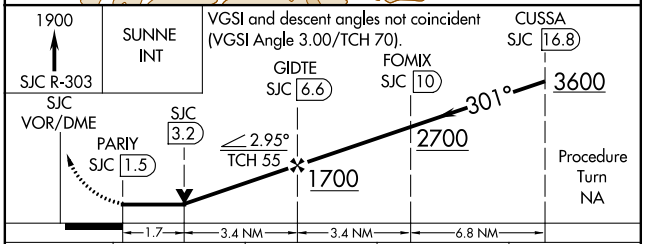

CATEGORY	A	B	C	D
S-30L	660/24 603 (600-½)		660/60 603 (600-1¼)	660-1½ 603 (600-1½)
SIDESTEP RWY 29	660-1 608 (600-1)		660-1¾ 608 (600-1¾)	660-2 608 (600-2)
SIDESTEP RWY 30R	660-1 605 (600-1)		660-1¾ 605 (600-1¾)	660-2 605 (600-2)
CIRCLING	NA			

REIL Rwys 12L and 29
MIRL Rwy 11-29 L
HIRL Rwys 12L-30R and 12R-30L L

SW-2, 05 FEB 2015 to 05 MAR 2015