RNAV (GPS) Y RWY 30L

NORMAN Y. MINETA SAN JOSE INTL (SJC)

WAAS CH 97306 W30A	APP CRS 303°		30L	30R	29
		Rwy ldg	7614	7597	4599
		TDZE	57	55	52
		Apt Elev	62	62	62

For uncompensated Baro-VNAV systems, LNAV/VNAV NA below -15°C (5°F) or above 49°C (120°F). DME/DME RNP -0.3 NA.

MALSR Rwy 30L

MISSED APPROACH: Climb to 2800 direct ARTAQ and hold.

ATIS	NORCAL APP CON	SAN JOSE TOWER ★	GND CON	CLNC DEL
126.95	120.1 290.25	124.0 (CTAF) L 257.6	121.7	118.0

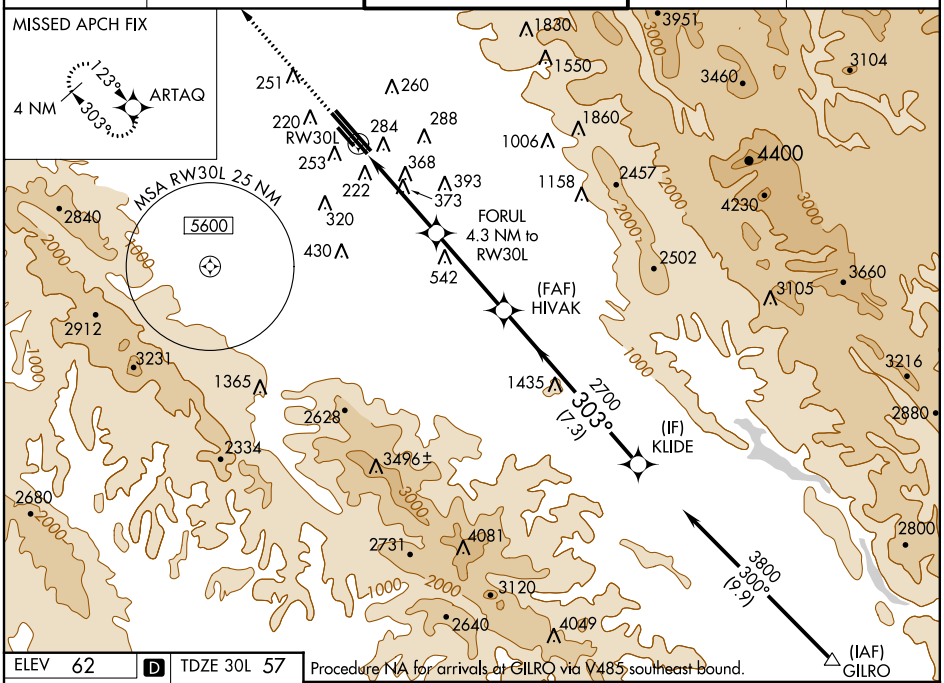

Procedure NA for arrivals at GILRO via V485 southeast bound.

ELEV 62 D

TDZE 30L	57
TDZE 30R	55
TDZE 29	52

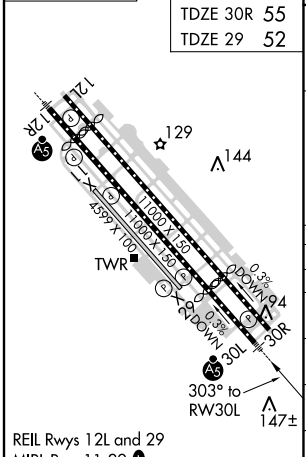

REIL Rwys 12L and 29
MIRL Rwy 11-29 L
HIRL Rwys 12L-30R and 12R-30L L

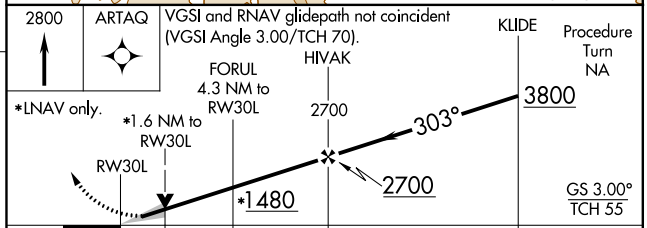

CATEGORY	A	B	C	D
LPV DA	334/24 277 (300-½)			
LNAV/VNAV DA	586/60 529 (600-1¼)			
LNAV MDA	640/24 583 (600-½)		640/50 583 (600-1)	640/60 583 (600-1¼)
SIDESTEP 30R	640-1 585 (600-1)		640-1½ 585 (600-1½)	640-2 585 (600-2)
SIDESTEP 29	640-1 588 (600-1)		640-1½ 588 (600-1½)	640-2 588 (600-2)
CIRCLING	NA			

SW-2, 05 FEB 2015 to 05 MAR 2015