ILS or LOC/DME RWY 30L

NORMAN Y. MINETA SAN JOSE INTL (SJC)

LOC/DME I-SJC	APP CRS	Rwy ldg	30L	30R	29
110.9	303°		7614	7597	4599
Chan 46		TDZE	57	55	52
		Apt Elev	62	62	62

DME required.

*RVR 1800 authorized with the use of FD or AP or HUD to DA.

MALSR Rwy 30L

MISSED APPROACH: Climb to 1900 via SJC R-303 to SUNNE INT and hold.

ATIS	NORCAL APP CON	SAN JOSE TOWER*	GND CON	CLNC DEL
126.95	120.1 290.25	124.0 (CTAF) L 257.6	121.7	118.0

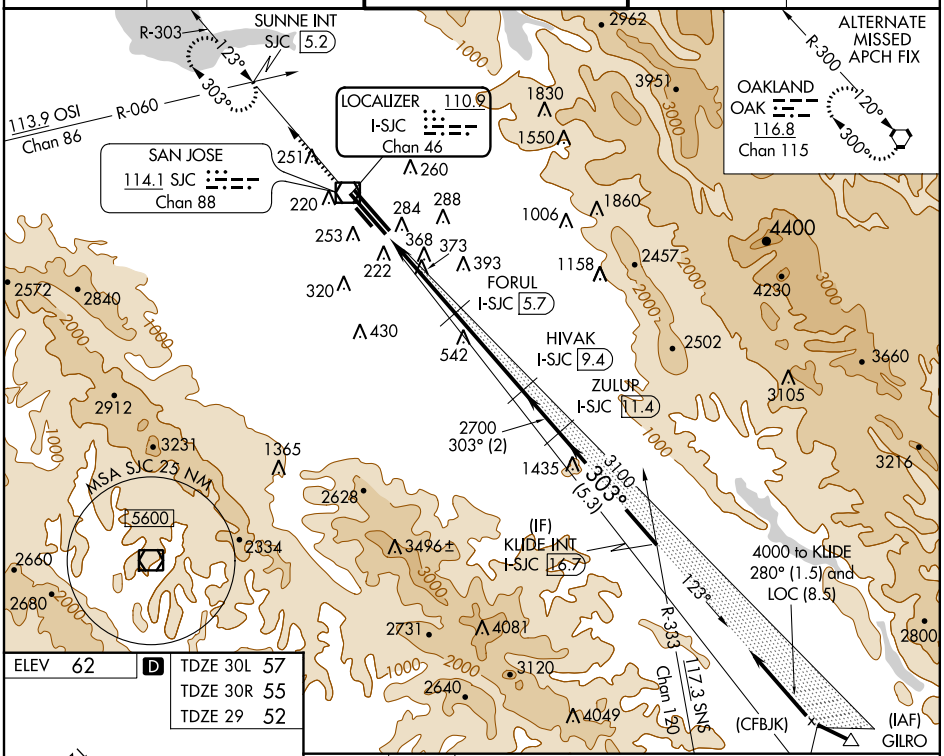

ELEV 62

TDZE 30L	57
TDZE 30R	55
TDZE 29	52

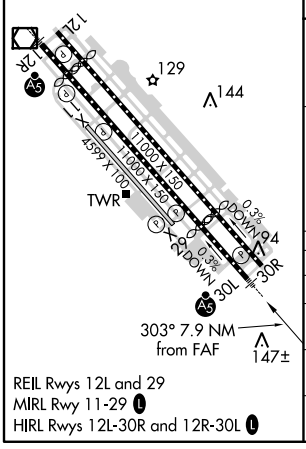

REIL Rwys 12L and 29
MIRL Rwy 11-29 L
HIRL Rwys 12L-30R and 12R-30L L

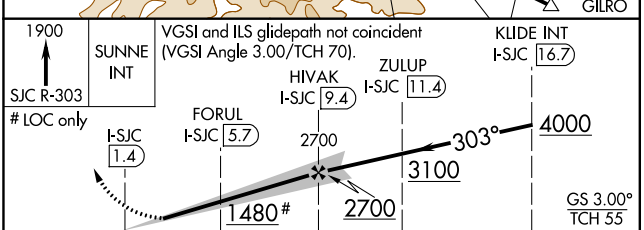

CATEGORY	A	B	C	D
S-ILS 30L*	257/24 200 (200-½)			
S-LOC 30L	640/24 583 (600-½)		640/50 583 (600-1)	640/60 583 (600-1¼)
SIDESTEP RWY 29	640-1 588 (600-1)		640-1½ 588 (600-1½)	640-2 588 (600-2)
SIDESTEP RWY 30R	640-1 585 (600-1)		640-1½ 585 (600-1½)	640-2 585 (600-2)

SW-2, 05 FEB 2015 to 05 MAR 2015