JACKSONVILLE, FLORIDA

HI-ILS or LOC RWY 26

LOC I-PEK	APCH CRS	Rwy ldg	10,000
110.3	257°	THRE	26
		Arpt Elev	29

JAL-5570 [USAF]

JACKSONVILLE INTL (KJAX)

* When ALS inop, increase RVR to 40, vis to ¾ mile.
** When ALS inop, increase RVR to 55, vis to 1 mile.

MALSR A5

MISSED APPROACH: Climb to 1200 then climbing right turn to 4000 on heading 360° and CRG R-316 to HAMOC 23 DME and hold, continue climb-in-hold to 4000.

ATIS	JACKSONVILLE APP CON	JACKSONVILLE TOWER	GND CON	CLNC DEL
125.85	119.0 335.6	118.3 317.7	121.9 348.6	119.5 290.275

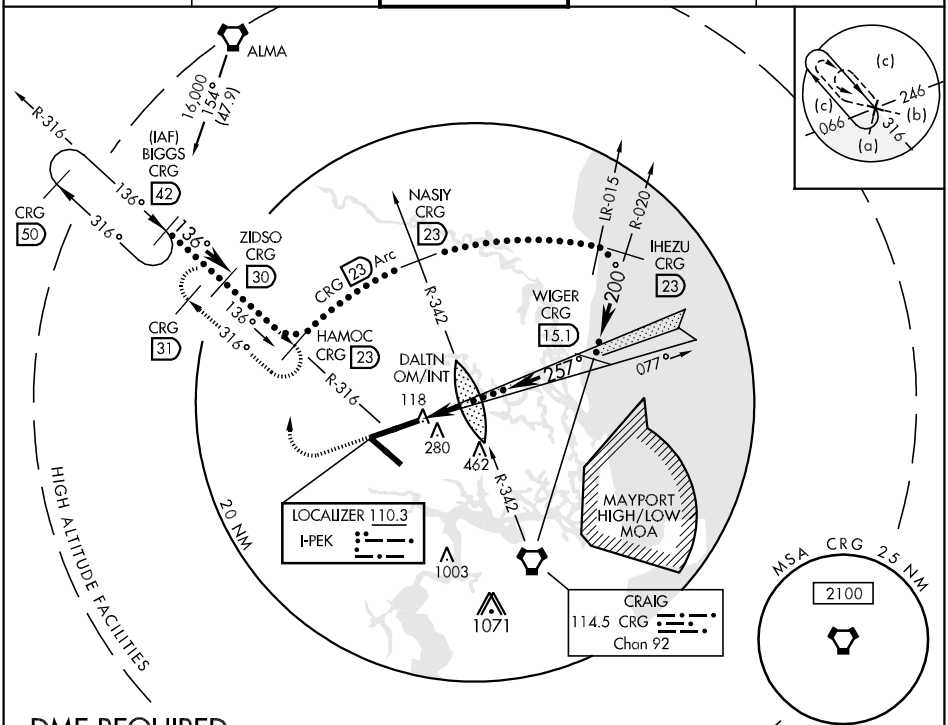

DME REQUIRED

EMERG SAFE ALT 100 NM 2800 FROM CRG VORTAC

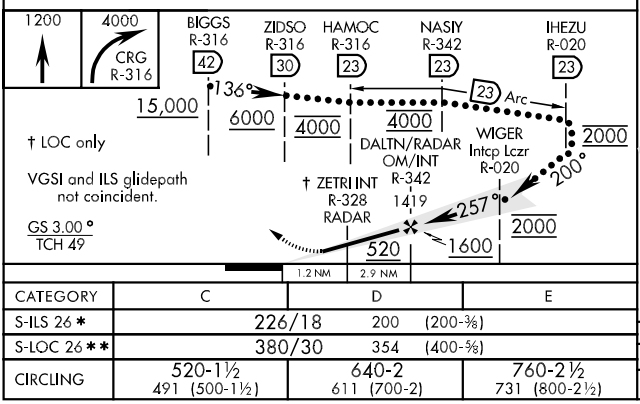

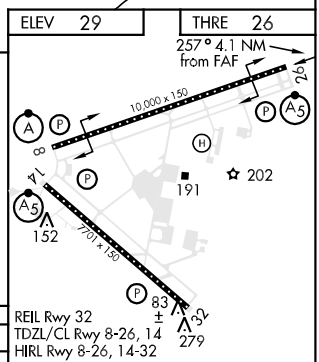

CATEGORY	C	D	E
S-ILS 26 *	226/18 200 (200-⅜)		
S-LOC 26 **	380/30 354 (400-⅝)		
CIRCLING	520-1½ 491 (500-1½)	640-2 611 (700-2)	760-2½ 731 (800-2½)

FAF to MAP 4.1 NM

Knots	120	140	160	180	200
Min:Sec	2:03	1:45	1:32	1:22	1:14

JACKSONVILLE, FLORIDA 30°30′N-81°41′W JACKSONVILLE INTL (KJAX)

Amdt 2 15DEC11

HI-ILS or LOC RWY 26

SE-3, 14 NOV 2013 to 12 DEC 2013