LOC/DME I-RDD	APP CRS	Rwy ldg 7003
108.7	342°	TDZE 499
Chan 24		Apt Elev 505

ILS or LOC/DME RWY 34
REDDING MUNI (RDD)

When local altimeter setting not received, use Red Bluff altimeter setting and increase all DAs/MDAs 80 feet, S-LOC 34 Cats C, D, and E visibility ¼ mile, and Circling Cat C and D visibility ¼ mile. VDP NA when using Red Bluff altimeter setting. For inoperative MALSR, increase S-ILS 34 Cat E visibility to ¾ mile, S-LOC 34 Cat E visibility to 2 ¼ mile. When using Red Bluff altimeter setting increase S-ILS 34 all Cats visibility to 1 mile, and S-LOC 34 Cat E visibility to 2 ½ mile.

MALSR

MISSED APPROACH: Climb to 1100 then climbing right turn to 5000 via heading 090° and RDD R-044 to ITMOR INT/RDD 12 DME and hold, continue climb-in-hold to 5000.

ATIS	OAKLAND CENTER	REDDING TOWER ★	GND CON	UNICOM
124.1	132.2 350.3	119.8 (CTAF) 269.25	121.7	122.95

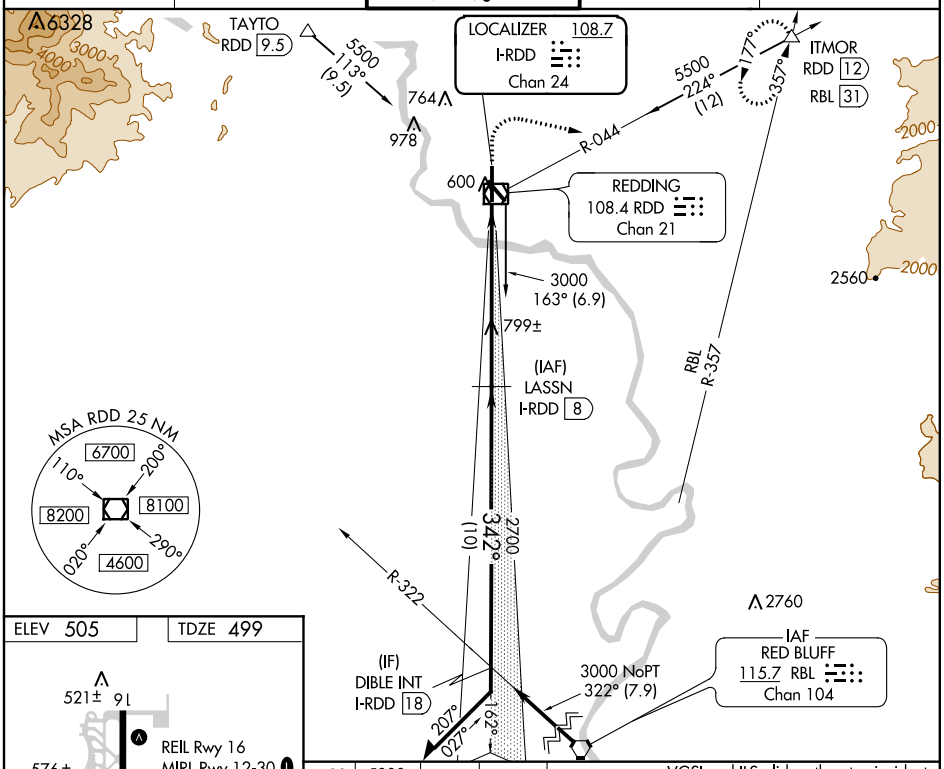

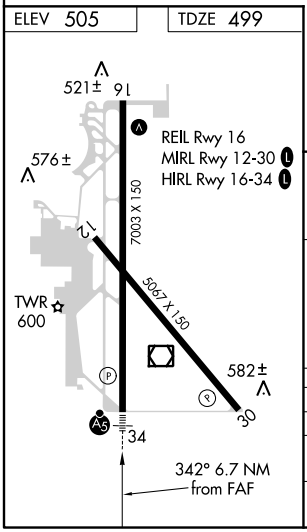

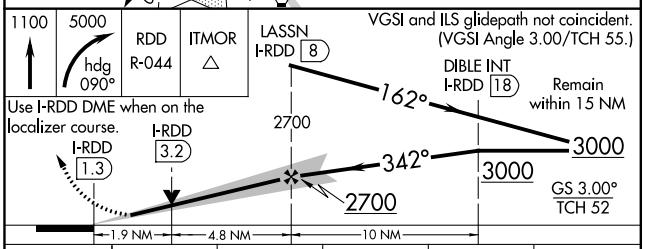

CATEGORY	A	B	C	D	E
S-ILS 34	699-½ 200 (200-½)				
S-LOC 34	1140-½ 641 (700-½)		1140-1¼ 641 (700-1¼)	1140-1½ 641 (700-1½)	1140-1¾ 641 (700-1¾)
CIRCLING	1140-1 635 (700-1)		1140-1¾ 635 (700-1¾)	1140-2 635 (700-2)	1340-3 835 (900-3)

SW-2, 22 AUG 2013 to 19 SEP 2013

SW-2, 22 AUG 2013 to 19 SEP 2013