LOC I-SAC	APP CRS	Rwy ldg	5503
110.3	019°	THRE	18
		Apt Elev	24

ILS or LOC RWY 2
SACRAMENTO EXECUTIVE (SAC)

Circling to Rwy 34 NA at night. When local altimeter setting not received, use Sacramento Intl altimeter setting and increase all DA 28 feet, all MDA 40 feet and increase S-LOC 2 visibility Cat C/D ⅛ mile. For inoperative MALSR, increase S-LOC 2 visibility Cat C/D to 1. For inoperative MALSR when using Sacramento Intl altimeter setting, increase S-LOC 2 visibility Cat C/D to 1.

MALSR

MISSED APPROACH: Climb to 500 then climbing left turn to 1600 direct SAC VORTAC and hold.

ATIS	NORCAL APP CON	EXEC TOWER ★	GND CON	UNICOM
125.5	125.25 257.9 (SE-NW)	119.5 (CTAF) L 278.8	125.0	122.95

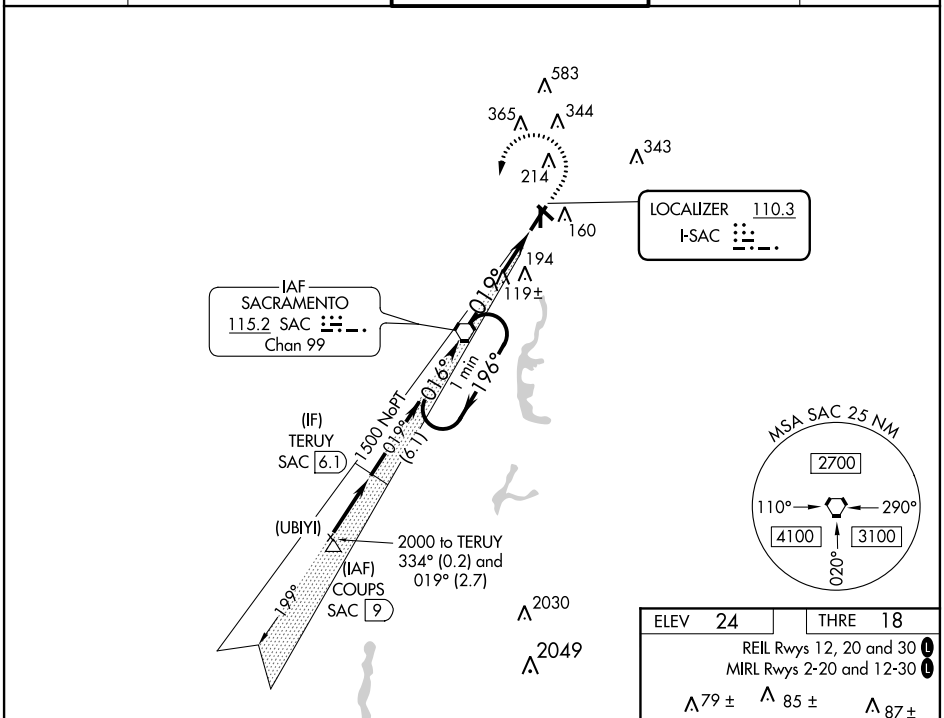

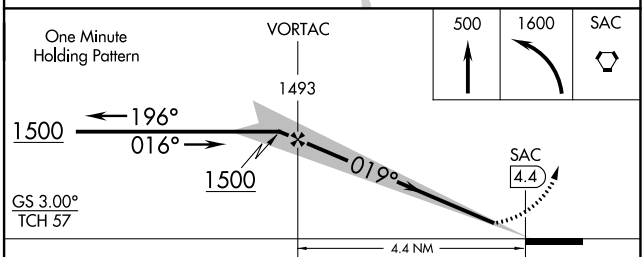

CATEGORY	A	B	C	D
S-ILS 2	218-½ 200 (200-½)			
S-LOC 2	380-½ 362 (400-½)		380-⅝ 362 (400-⅝)	
CIRCLING	500-1 476 (500-1)	520-1 496 (500-1)	520-1½ 496 (500-1½)	580-2 556 (600-2)

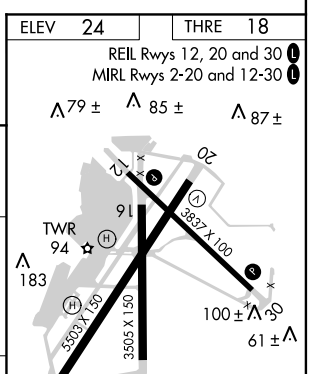

FAF to MAP 4.4 NM					
Knots	60	90	120	150	180
Min:Sec	4:24	2:56	2:12	1:46	1:28