APP CRS	Rwy ldg	N/A
342°	TDZE	N/A
	Apt Elev	4705

RNAV (GPS)-A
CARSON (CXP)

NA

DME/DME RNP-0.3 NA. Procedure NA at night.
When local altimeter setting not received, use Reno/Tahoe Intl altimeter setting and increase all MDA 540 feet.

MISSED APPROACH: Climbing right turn to 13000 direct MARRI and hold, continue climb-in-hold to 13000.

AWOS-3PT	NORCAL APP CON	UNICOM
119.925	119.2 279.55	123.0 (CTAF) L

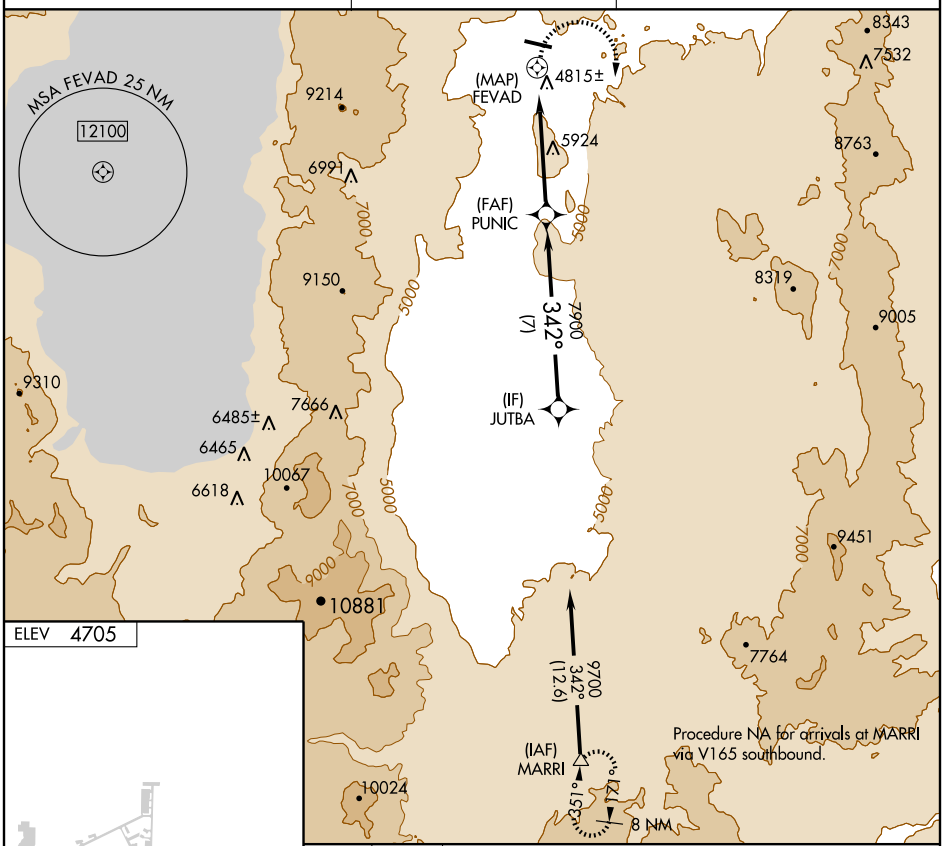

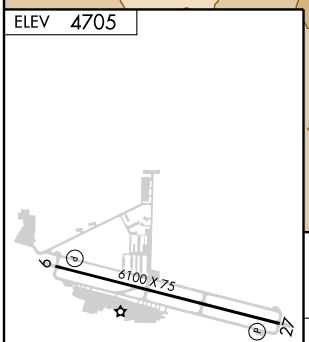

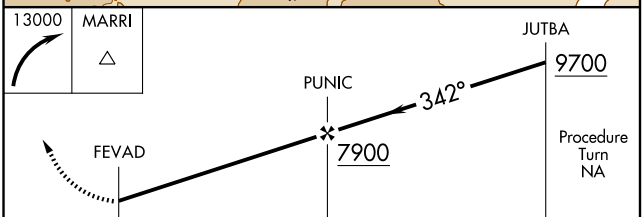

TDZL Rwys 9 and 27
MIRL Rwy 9-27 L
REIL Rwys 9 and 27

CATEGORY	A	B	C	D
CIRCLING	6380-1¼ 1675 (1700-1¼)	6380-1½ 1675 (1700-1½)	6380-3 1675 (1700-3)	6440-3 1735 (1800-3)

SW-4, 18 OCT 2012 to 15 NOV 2012