LOC/DME I-RTS	APP CRS	Rwy ldg	7800
111.9	318°	TDZE	5045
Chan 56		Apt Elev	5050

ILS or LOC/DME RWY 32

RENO/STEAD (RTS)

T NA Inoperative table does not apply. Procedure NA at night. When local altimeter setting not received, use Reno/Tahoe Intl altimeter setting and increase all DA/MDA 120 feet. VDP NA when using Reno/Tahoe Intl altimeter setting.

MALSR

MISSED APPROACH: Climb to 6740 then climbing right turn to 14000 via heading 356° and FMG VORTAC R-314 to HALLE INT/FMG 27 DME and hold, continue climb-in-hold to 14000.

AWOS-A	NORCAL APP CON	UNICOM
135.175	126.3 353.9	122.7 (CTAF) L

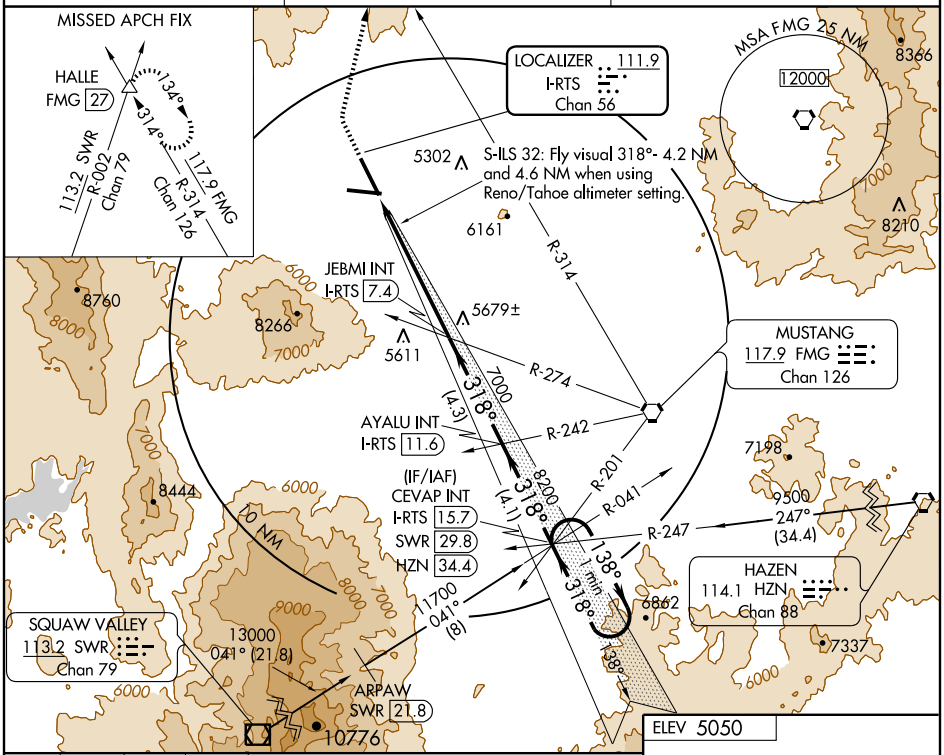

6740	14000 hdg 356°	FMG R-314	HALLE

Use I-RTS DME when on the localizer course.

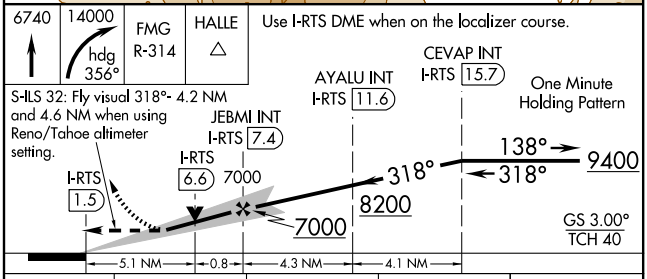

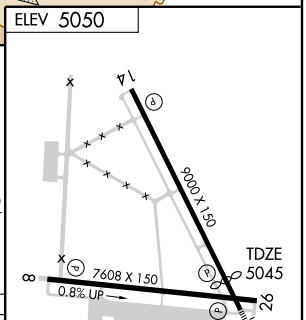

HIRL Rwys 8-26 and 14-32 L
REIL Rwys 8, 26, 14 and 32

CATEGORY	A	B	C	D
S-ILS 32	6425-3 1380 (1400-3)			
S-LOC 32	6720-1¼ 1675 (1700-1¼)	6720-1½ 1675 (1700-1½)	6720-3 1675 (1700-3)	
CIRCLING	6720-1¼ 1670 (1700-1¼)	6720-1½ 1670 (1700-1½)	6720-3 1670 (1700-3)	

SW-4, 20 SEP 2012 to 18 OCT 2012