WAAS CH 72901 W30B	APP CRS 303°	Rwy ldg 7597 TDZE 55 Apt Elev 62

RNAV (GPS) Y RWY 30R

SAN JOSE / NORMAN Y. MINETA SAN JOSE INTL (SJC)

For uncompensated Baro-VNAV systems, LNAV/VNAV NA below -15°C (5°F) or above 49°C (120°F). DME/DME RNP- 0.3 NA.

MISSED APPROACH: Climb to 2100 direct HAGTO and on track 301° to SUNNE and hold.

ATIS	NORCAL APP CON	SAN JOSE TOWER ★	GND CON	CLNC DEL
126.95	120.1 290.25	124.0 (CTAF) L 257.6	121.7	118.0

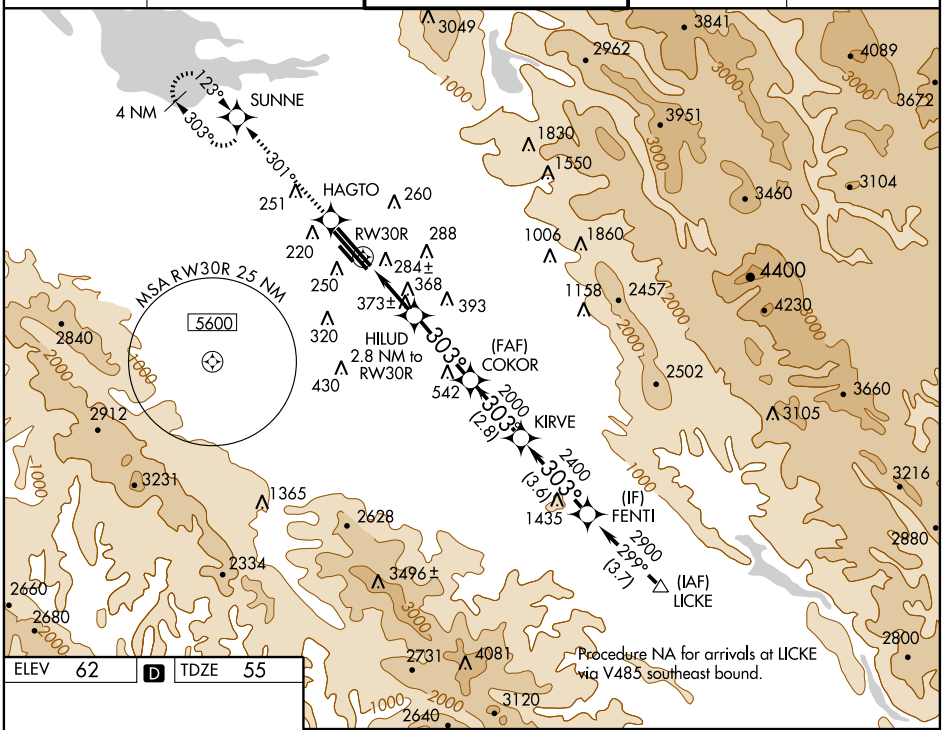

ELEV 62 D TDZE 55

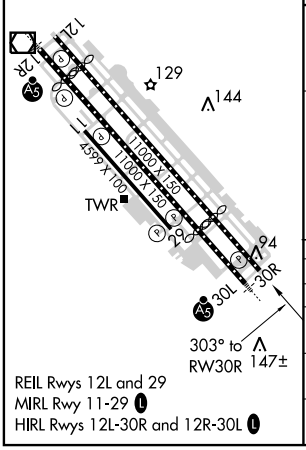

REIL Rwys 12L and 29
MIRL Rwy 11-29 L
HIRL Rwys 12L-30R and 12R-30L L

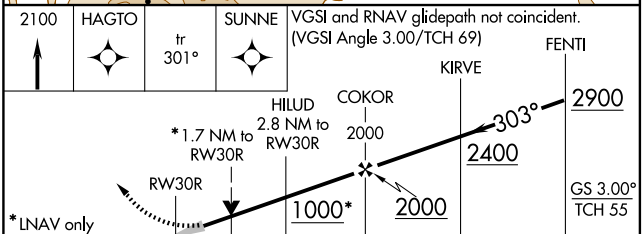

CATEGORY	A	B	C	D
LPV DA	305- ¾ 250 (300-¾)			
LNAV/VNAV DA	586-1¾ 531 (600-1¾)			
LNAV MDA	640-1 585 (600-1)		640-1½ 585 (600-1½)	640-1¾ 585 (600-1¾)
CIRCLING	640-1 578 (600-1)	680-1 618 (700-1)	720-1¾ 658 (700-1¾)	720-2 658 (700-2)

SW-2, 12 JAN 2012 to 09 FEB 2012