WAAS CH 69501 W12B	APP CRS 123°	Rwy ldg 8833 TDZE 44 Apt Elev 62

RNAV (GPS) Y RWY 12L

SAN JOSE / NORMAN Y. MINETA SAN JOSE INTL (SJC)

For uncompensated Baro-VNAV systems, LNAV/VNAV NA below -15°C (5°F) or above 49°C (120°F).
DME/DME RNP- 0.3 NA.
Visibility reduction by helicopters NA.

MISSED APPROACH: Climb to 4600 direct COKOR and on track 121° to GILRO and hold.

ATIS	NORCAL APP CON	SAN JOSE TOWER ★	GND CON	CLNC DEL
126.95	120.1 290.25	124.0 (CTAF) L 257.6	121.7	118.0

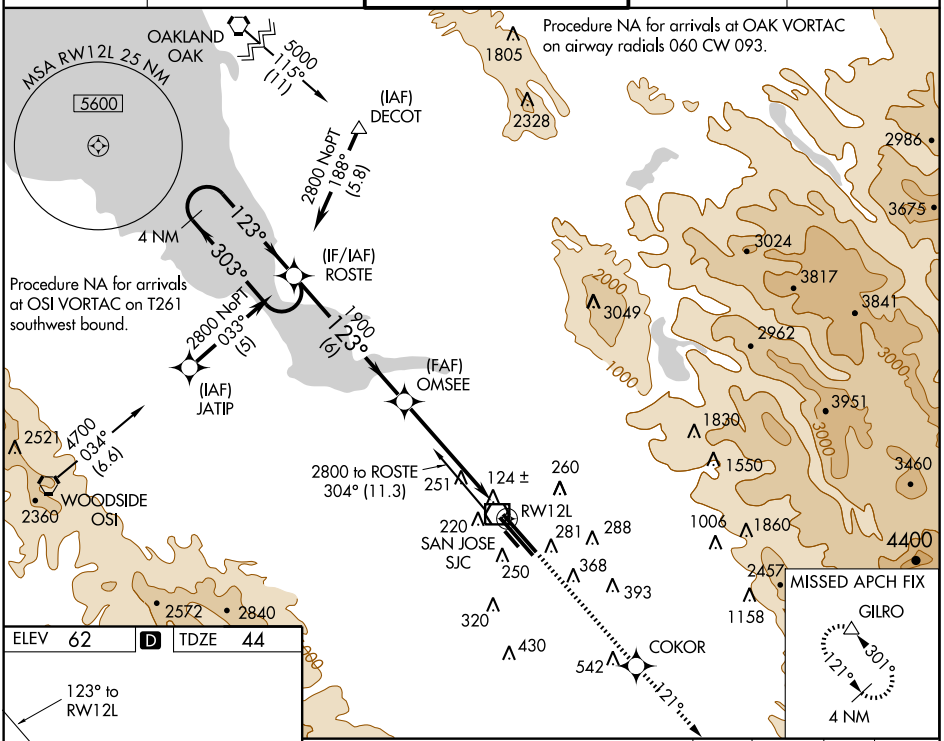

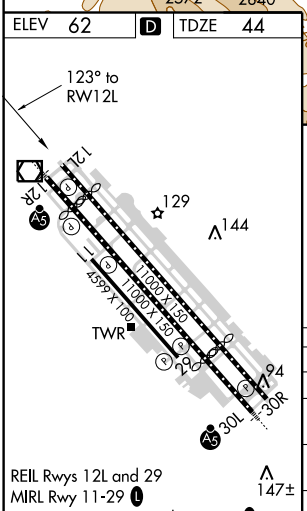

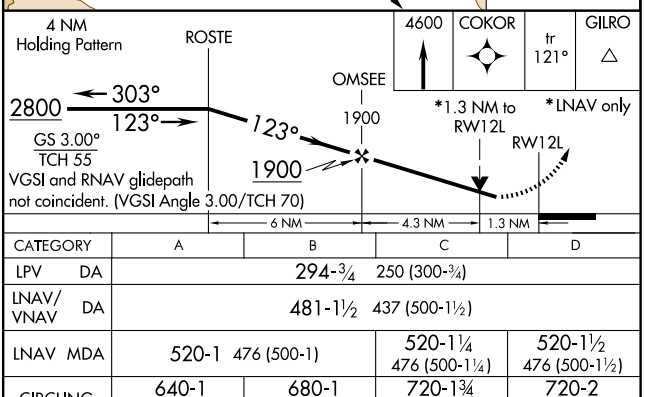

CATEGORY	A	B	C	D
LPV DA	294-¾ 250 (300-¾)			
LNAV/VNAV DA	481-1½ 437 (500-1½)			
LNAV MDA	520-1 476 (500-1)		520-1¼ 476 (500-1¼)	520-1½ 476 (500-1½)
CIRCLING	640-1 578 (600-1)	680-1 618 (700-1)	720-1¾ 658 (700-1¾)	720-2 658 (700-2)

SW-2, 12 JAN 2012 to 09 FEB 2012