HI-ILS RWY 8

LOC I-SPT	APCH CRS	Rwy ldg 12,793 TDZE 5317 Arpt Elev 5355	JAL-12 [USAF]	ALBUQUERQUE INTL SUNPORT (KIKR/KABQ)
111.9	079°			

CAUTION: 5389′ obst 750′ left of rwy centerline abeam Rwy 8 thld.
CAUTION: Mountains rising to 10,000′ 7 NM E of field.

MALSR A5

MISSED APPROACH: Climb to 5800 then climbing right turn to 8000 direct ABQ VORTAC and ABQ R-258 to 7 DME and hold.

ATIS	ALBUQUERQUE APP CON	ALBUQUERQUE TOWER	GND CON	CLNC DEL	ASR
118.0 257.7	123.9 354.1	120.3 351.9	121.9 348.6	119.2 259.3	

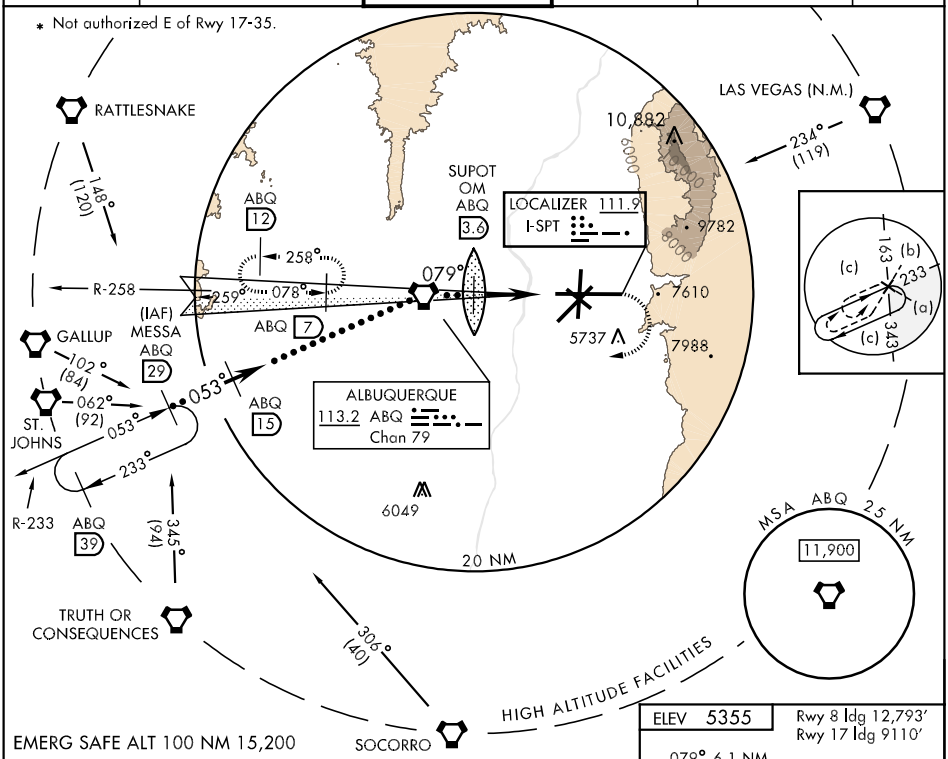

EMERG SAFE ALT 100 NM 15,200

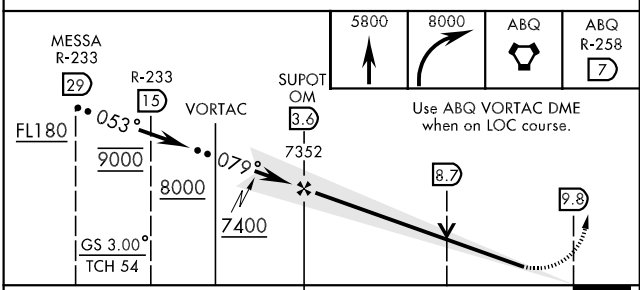

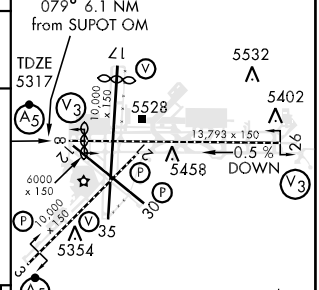

CATEGORY	C	D	E
S-ILS 8	5517/24 200 (200-½)		
S-LOC 8	5640/40 323 (300-¾)		5740/50 423 (400-1)
CIRCLING	5900-1½ 545 (600-1½)	5940-2 585 (600-2)	* 6040-2 ½ 685 (700-2½)

LOC FAF to MAP 6.1 NM

Knots	120	140	160	180	200
Min:Sec	3:03	2:37	2:17	2:02	1:50

SW-1, 07 APR 2011 to 05 MAY 2011
SW-1, 07 APR 2011 to 05 MAY 2011