SAN CLEMENTE ISLAND, CALIFORNIA

TACAN Y RWY 24

SAN CLEMENTE ISLAND NALF
(FREDERICK SHERMAN FLD) (KNUC)

TACAN NUC Chan 123	APCH CRS 236°	Rwy ldg 9301 TDZE 184 Arpt Elev 184	AL-5126 [USN]

T * Circling not authorized S of Rwy 6-24.

MISSED APPROACH: Climb to 1500 via NUC TACAN R-236 then climbing right turn to 4000 via NUC R-033 to HETIT. Then arc NE of NUC TACAN via the 18 DME arc to PYRAS and hold.

ATIS ★	SAN CLEMENTE APP CON	SAN CLEMENTE ISLAND TOWER ★	GND CON	ASR/PAR
268.6	127.05 292.15	126.75 278.8	L 119.55 251.05	

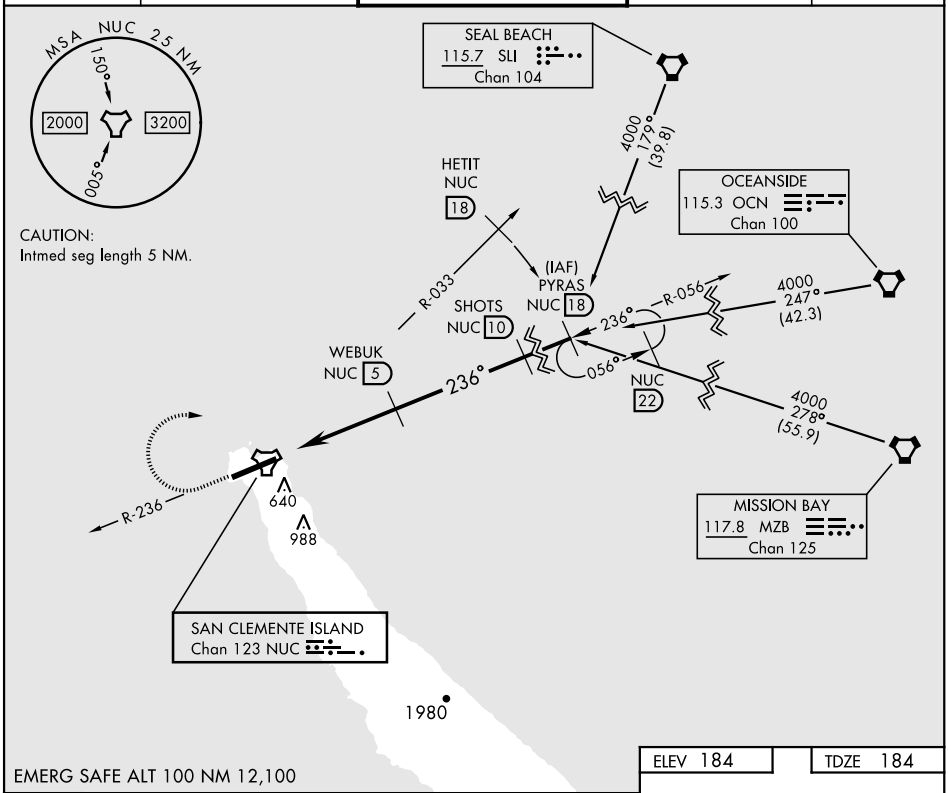

EMERG SAFE ALT 100 NM 12,100

1500	4000	HETIT	PYRAS
NUC R-236	NUC R-033	Arc 18	R-056 18

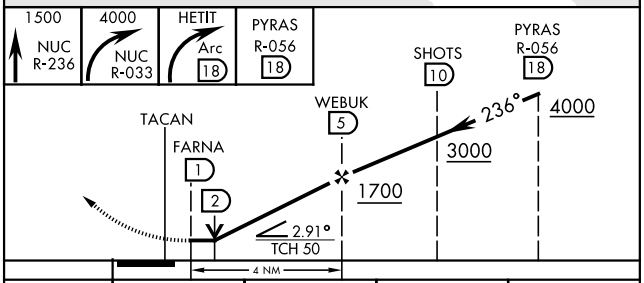

ELEV 184 TDZE 184

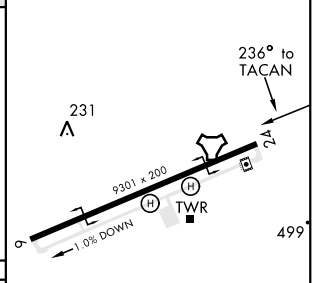

CATEGORY	A	B	C	D
S-24	780-1 596 (600-1)		780-1¾ 596 (600-1¾)	
C CIRCLING*	780-1 596 (600-1)		780-1¾ 596 (600-1¾)	780-2 596 (600-2)

REIL Rwy 6
REIL Rwy 24 L
HIRL Rwy 6-24 L

SW-3, 28 DEC 2023 to 25 JAN 2024